



# TC Energy's NGTL System Operationally Sensitive Area Map

Note: The areas identified on this map are operationally sensitive (see definition below), transfer activity may be limited. This information is subject to change at any time. Please contact your Marketing Representative for clarification or additional information.

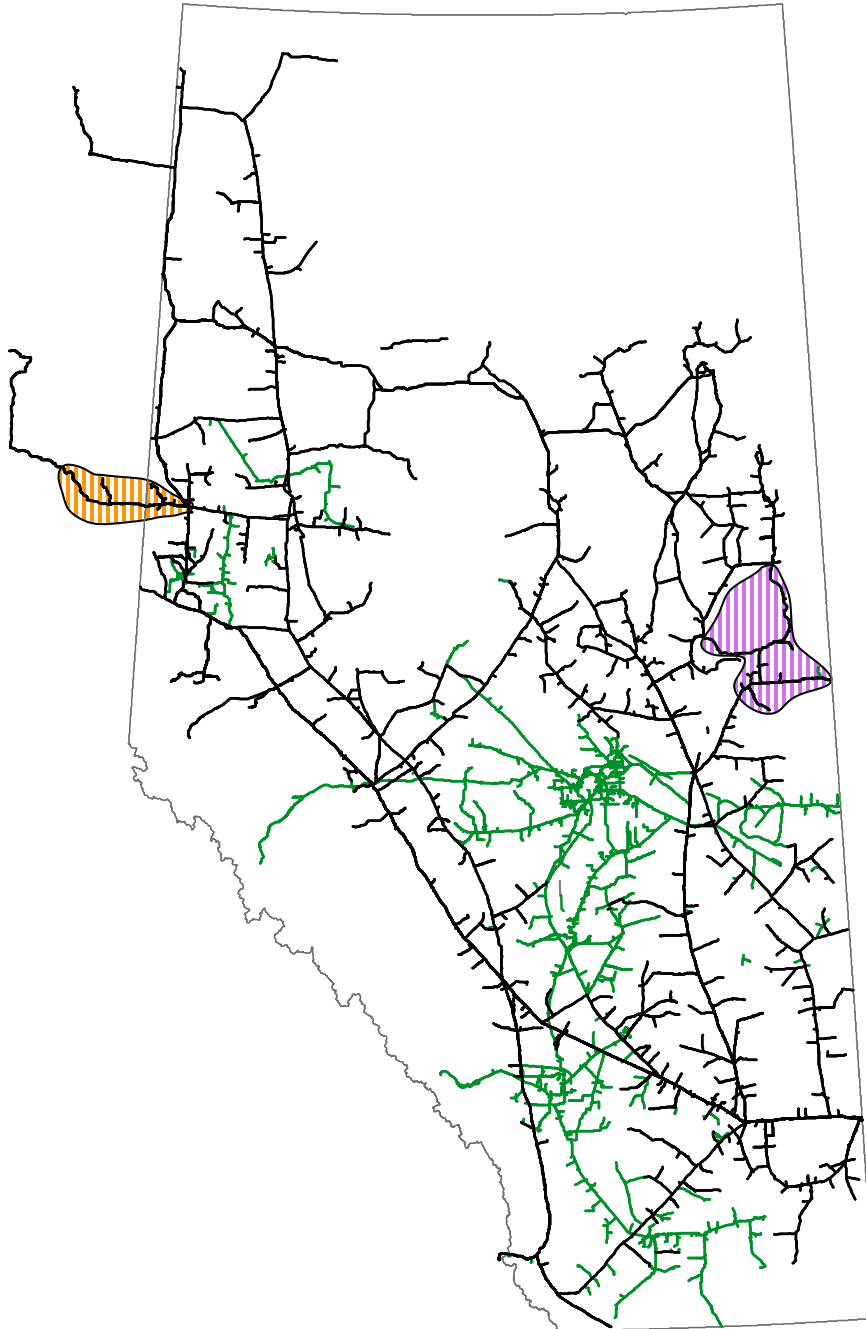
Operationally Sensitive Receipt Area   
 Operationally Sensitive Delivery Area 

### Operationally Sensitive Receipt Stations

- Bay Tree
- Bonanza Summary
- Dawson Creek
- Dawson Creek East Summary
- Dawson Creek North Summary
- Doe Creek
- Doe Creek South
- Doe Creek South #2
- Gordondale Border
- Gordondale East
- Groundbirch
- Groundbirch East
- Henderson Creek
- Livingstone Creek
- Livingstone Creek No 2
- Saturn
- Saturn No 2
- Tower Lake
- Tremblay No 2
- Tremblay No 3
- Tremblay Summary

### Operationally Sensitive Delivery Stations

- Canoe Lake Sales #2
- Caribou Lake South Sales
- Cold Lake Border
- Fisher Creek Sales
- Fort Kent No 2 Sales
- Kent Sales
- Liza Lake Sales
- Loseman Lake Sales
- Mahihkan Sales
- Marguerite Lake Sales
- Moorehead Sales
- Muriel Creek Sales
- Tucker Lake Sales



Operationally Sensitive

Area is operationally sensitive. Area operations during periods of high utilization are sensitive to incremental FT entering the area via transfers, potentially putting existing area FT at risk in the event of an operational upset. Firm transfers from outside the operationally sensitive area into the operationally sensitive area cannot be accommodated. Firm transfers within the operationally sensitive area must be hydraulically neutral or positive. **Last Updated: June 3, 2023.**