

Summary of 2004 Final Receipt Point Rates:

(\$/10³m³/month, except IT which is \$/10³m³)

Effective from January 1, 2004

Firm Service Delivery: 188.41
Average Receipt Price: 188.41
Receipt Price Floor: 101.99
Receipt Price Ceiling: 274.84
Interruptible Delivery: 6.81

	Premium/Discount:	Point C 105%	Point B 100%	Point A 95%	110%	
Station Number	Station Name	Station Mnemonic	FT-R PRICE 1 to < 3 Year Term	FT-R PRICE 3 to < 5 Year Term	FT-R PRICE > 5 Year Term	FT-RN PRICE 1 Year Non- Renewable Firm
1001	BINDLOSS SOUTH	BINDS	107.09	101.99	96.89	112.19
1002	BINDLOSS N. #1	BINN1	107.09	101.99	96.89	112.19
1003	PROVOST NORTH	PROVN	149.61	142.49	135.37	156.74
1004	CESSFORD WARDLO	CEWRD	107.09	101.99	96.89	112.19
1007	OYEN	OYNXX	124.68	118.74	112.80	130.61
1009	ATLEE-BUFFALO	ATBUF	107.09	101.99	96.89	112.19
1010	PRINCESS-DENHAR	PRNDT	107.09	101.99	96.89	112.19
1012	CESSFORD WEST	CESFW	107.09	101.99	96.89	112.19
1013	PROVOST SOUTH	PROVS	161.76	154.06	146.36	169.47
1015	COUNTESS MAKEPE	CONTM	107.09	101.99	96.89	112.19
1016	HUSSAR-CHANCELL	HUCHA	107.09	101.99	96.89	112.19
1017	MED HAT N. #1	MHNO1	107.09	101.99	96.89	112.19
1018	MED HAT S. #1	MHSO1	107.09	101.99	96.89	112.19
1019	NEVIS SOUTH	NEVSS	149.00	141.90	134.81	156.09
1020	NEVIS NORTH	NEVSN	154.21	146.87	139.53	161.56
1021	WAYNE NORTH	WAYNN	135.94	129.47	123.00	142.42
1022	PRINCESS-IDDESL	PRNID	107.09	101.99	96.89	112.19
1023	SEDALIA SOUTH	SEDLS	121.70	115.90	110.11	127.49
1024	ENCHANT	ENCHT	117.31	111.72	106.13	122.89
1025	CESSFORD EAST	CESFE	107.09	101.99	96.89	112.19
1027	CESSFORD-BURF W	CEBRW	114.00	108.57	103.14	119.43
1028	COUNTESS	COUNT	107.09	101.99	96.89	112.19
1029	THREE HILLS CRK	THCRK	133.28	126.93	120.58	139.62
1034	CHIGWELL	CHIGL	208.40	198.48	188.56	218.33
1035	WOOD RIVER	WOODR	198.53	189.08	179.63	207.99
1036	SEDALIA NORTH	SEDLN	206.63	196.79	186.95	216.47
1037	GILBY #2	GLBY2	128.55	122.43	116.31	134.67
1038	PROVOST-KESSLER	PROVK	240.59	229.13	217.67	252.04
1039	WAYNE-DALUM	WAYND	126.38	120.36	114.34	132.40
1040	CHIGWELL EAST	CHIGE	198.44	188.99	179.54	207.89
1043	MED HAT S. #2	MHSO2	107.09	101.99	96.89	112.19
1045	PROVOST WEST	PROVW	220.98	210.46	199.94	231.51
1046	WIMBORNE	WIMBR	107.09	101.99	96.89	112.19
1053	OLDS	OLDXX	119.28	113.60	107.92	124.96
1054	SYLVAN LAKE	SYLLK	124.87	118.92	112.97	130.81
1055	SYLVAN LK WEST	SYLLW	135.47	129.02	122.57	141.92
1056	VERGER	VERGR	107.09	101.99	96.89	112.19
1057	RETLAW	RETLA	107.09	101.99	96.89	112.19
1058	OYEN NORTH	OYNXN	107.09	101.99	96.89	112.19
1060	CESSFORD-BUR #2	CEBFR	107.09	101.99	96.89	112.19
1064	EDSON	EDSOX	141.78	135.03	128.28	148.53
1065	SOUTH ELKTON	SELKT	214.69	204.47	194.25	224.92
1066	TWINING NORTH	TWINN	115.66	110.15	104.64	121.17
1069	LONE PINE CREEK	LNPKC	107.09	101.99	96.89	112.19

Summary of 2004 Final Receipt Point Rates:
 (\$/10³m³/month, except IT which is \$/10³m³)

Effective from January 1, 2004
 Firm Service Delivery: 188.41
 Average Receipt Price: 188.41
 Receipt Price Floor: 101.99
 Receipt Price Ceiling: 274.84
 Interruptible Delivery: 6.81

Premium/Discount:		Point C 105%	Point B 100%	Point A 95%	110%	
Station Number	Station Name	Station Mnemonic	FT-R PRICE 1 to < 3 Year Term	FT-R PRICE 3 to < 5 Year Term	FT-R PRICE > 5 Year Term	FT-R PRICE 1 Year Non- Renewable Firm
1070	WINTERING HILLS	WINHL	107.09	101.99	96.89	112.19
1073	GHOSTPINE	GHOSP	107.09	101.99	96.89	112.19
1074	EQUITY	EQUITY	125.75	119.76	113.77	131.74
1075	ALDERSON	ALDER	107.09	101.99	96.89	112.19
1076	VULCAN	VULCA	116.40	110.86	105.32	121.95
1077	VERGER-HOMESTEAD	VERGH	107.09	101.99	96.89	112.19
1079	SUNNYNOOK	SNYNK	107.09	101.99	96.89	112.19
1084	GILBY SOUTH PAC	GSPAC	128.55	122.43	116.31	134.67
1085	BERRY-CAROLSIDE	BERYC	107.09	101.99	96.89	112.19
1086	CESSFORD W GAGE	CESWG	107.09	101.99	96.89	112.19
1089	BELLIS	BELLX	194.76	185.49	176.22	204.04
1090	MITSUE	MITSU	288.58	274.84	261.10	302.32
1091	MARTEN HILLS	MTNHL	288.58	274.84	261.10	302.32
1093	GREENCOURT	GRNCT	226.39	215.61	204.83	237.17
1094	WHITECOURT	WHCRT	212.28	202.17	192.06	222.39
1095	FLAT LAKE	FLTLK	282.00	268.57	255.14	295.43
1096	BRAZEAU SOUTH	BRAZS	131.65	125.38	119.11	137.92
1097	MARTEN HILLS S.	MTNHS	288.58	274.84	261.10	302.32
1098	ATLEE-BUFFALO S	ATBFS	107.09	101.99	96.89	112.19
1099	JENNER WEST	JENRW	107.09	101.99	96.89	112.19
1100	BANTRY	BNTRY	107.09	101.99	96.89	112.19
1101	FERRIER NORTH	FERIN	131.73	125.46	119.19	138.01
1103	ALDERSON SOUTH	ALDRS	107.09	101.99	96.89	112.19
1104	WINTERING HLS E	WINHE	107.09	101.99	96.89	112.19
1106	RAINIER	RAINR	107.09	101.99	96.89	112.19
1107	WAYNE-ROSEBUD	WAYNR	107.09	101.99	96.89	112.19
1110	PLAIN LAKE	PLNLK	256.71	244.49	232.27	268.94
1111	FERRIER SOUTH B	FERSB	143.14	136.32	129.50	149.95
1112	CRAIGEND EAST	CRAGE	267.21	254.49	241.77	279.94
1114	SEDGEWICK	SEDWK	288.58	274.84	261.10	302.32
1115	STRACHAN	STRCH	108.58	103.41	98.24	113.75
1116	ATLEE-BUFFALO E	ATBFE	107.09	101.99	96.89	112.19
1118	WARWICK	WARWK	172.27	164.07	155.87	180.48
1120	UKALTA	UKALT	254.13	242.03	229.93	266.23
1122	BANTRY NORTH	BNTRN	107.09	101.99	96.89	112.19
1128	MED HAT S. #4	MHSO4	107.09	101.99	96.89	112.19
1131	STANMORE	STANM	122.15	116.33	110.51	127.96
1132	LAVOY	LAVOY	204.41	194.68	184.95	214.15
1134	ROCKYFORD	RKFRD	107.09	101.99	96.89	112.19
1135	RICINUS	RICNU	115.95	110.43	104.91	121.47
1136	BERRY CRK EAST	BRCKE	107.09	101.99	96.89	112.19
1139	LONE PINE SOUTH	LNPCS	107.09	101.99	96.89	112.19
1140	NEWELL NORTH	NEWXN	107.09	101.99	96.89	112.19
1142	HUXLEY	HUXLY	130.64	124.42	118.20	136.86
1143	JENNER EAST	JENRE	107.09	101.99	96.89	112.19
1144	MIKWAN NORTH	MIKWN	132.39	126.09	119.79	138.70
1145	CESSFORD NORTH	CESFN	107.09	101.99	96.89	112.19
1146	MIKWAN	MIKWA	171.93	163.74	155.55	180.11
1147	DONALDA	DNLDA	245.90	234.19	222.48	257.61
1148	CRAIGEND SOUTH	CRAGS	288.58	274.84	261.10	302.32

Summary of 2004 Final Receipt Point Rates:
 (\$/10³m³/month, except IT which is \$/10³m³)

Effective from January 1, 2004

Firm Service Delivery: 188.41
 Average Receipt Price: 188.41
 Receipt Price Floor: 101.99
 Receipt Price Ceiling: 274.84
 Interruptible Delivery: 6.81

	Premium/Discount:	Point C 105%	Point B 100%	Point A 95%	110%
--	-------------------	-----------------	-----------------	----------------	------

Station Number	Station Name	Station Mnemonic	FT-R PRICE 1 to < 3 Year Term	FT-R PRICE 3 to < 5 Year Term	FT-R PRICE > 5 Year Term	FT-R PRICE 1 Year Non-Renewable Firm
----------------	--------------	------------------	-------------------------------------	-------------------------------------	--------------------------------	-----------------------------------------------

1150	MATZHIWIN WEST	MATZW	107.09	101.99	96.89	112.19
1152	CESSFORD N.E.	CESNE	107.09	101.99	96.89	112.19
1154	VALE	VALEX	109.94	104.70	99.47	115.17
1156	STANMORE SOUTH	STANS	115.22	109.73	104.24	120.70
1157	BIG BEND	BGBND	288.58	274.84	261.10	302.32
1159	JARROW SOUTH	JAROS	264.60	252.00	239.40	277.20
1161	HOLDEN	HOLDX	194.09	184.85	175.61	203.34
1162	KILLAM	KILLM	288.58	274.84	261.10	302.32
1163	JARROW	JARRO	281.32	267.92	254.52	294.71
1164	RANFURLY	RNFRL	260.40	248.00	235.60	272.80
1165	RANFURLY WEST	RNFRW	222.04	211.47	200.90	232.62
1166	HARMATTAN-ELKTN	HAELK	107.09	101.99	96.89	112.19
1167	JOFFRE	JOFRY	187.66	178.72	169.78	196.59
1168	BRUCE	BRUCX	136.46	129.96	123.46	142.96
1169	TILLEY	TILLY	107.09	101.99	96.89	112.19
1172	MED HAT WEST	MHATW	107.09	101.99	96.89	112.19
1173	WARWICK SOUTH	WARWS	193.53	184.31	175.09	202.74
1179	STROME-HOLMBERG	STRHO	167.36	159.39	151.42	175.33
1180	PENHOLD	PNHLD	107.09	101.99	96.89	112.19
1181	BANTRY N.W.	BNTNW	107.09	101.99	96.89	112.19
1182	HANNA	HANNA	108.63	103.46	98.29	113.81
1183	PRINCESS WEST	PRNCW	107.09	101.99	96.89	112.19
1184	MED HAT N. ARCO	MHNAR	107.09	101.99	96.89	112.19
1185	DISMAL CREEK	DSMCK	144.52	137.64	130.76	151.40
1186	MEDICINE HAT E.	MHATE	107.09	101.99	96.89	112.19
1187	SYLVAN LAKE E. #1	SYLLE	119.68	113.98	108.28	125.38
1188	WEST VIKING	WVIKG	197.58	188.17	178.76	206.99
1189	RANFURLY NORTH	RNFRN	185.28	176.46	167.64	194.11
1190	TWINING	TWING	108.80	103.62	98.44	113.98
1191	SYLVAN LK SOUTH	SYLLS	137.74	131.18	124.62	144.30
1193	SULLIVAN LAKE	SULLK	177.65	169.19	160.73	186.11
1194	NIPISI	NIPSI	288.58	274.84	261.10	302.32
1196	CHAUVIN	CHAUV	288.58	274.84	261.10	302.32
1197	BAXTER LAKE	BAXTR	288.58	274.84	261.10	302.32
1198	BAXTER LAKE W.	BAXTW	288.58	274.84	261.10	302.32
1199	WAINWRIGHT S.	WNRTS	270.89	257.99	245.09	283.79
1201	IRVINE	IRVIX	169.07	161.02	152.97	177.12
1203	VERGER-MILLICEN	VERGM	107.09	101.99	96.89	112.19
1204	BOWMANTON SOUTH	BWMTS	107.09	101.99	96.89	112.19
1205	MED HAT N.W.	MHTNW	107.09	101.99	96.89	112.19
1206	LANFINE	LANFI	118.44	112.80	107.16	124.08
1207	HUDSON	HDSOX	175.77	167.40	159.03	184.14
1208	ALDERSON NORTH	ALDRN	107.09	101.99	96.89	112.19
1209	REDCLIFF	RDCLF	144.64	137.75	130.86	151.53
1210	LAKE NEWELL E.	LKNWE	149.09	141.99	134.89	156.19
1211	PROVOST MONITOR	PROVM	249.66	237.77	225.88	261.55
1212	VALE EAST	VALEE	142.66	135.87	129.08	149.46
1213	EDWAND	EDWND	215.89	205.61	195.33	226.17
1214	MEDICINE RVR A	MEDRA	259.55	247.19	234.83	271.91
1215	BRUCE NORTH	BRUCN	216.18	205.89	195.60	226.48

Summary of 2004 Final Receipt Point Rates:
 (\$/10³m³/month, except IT which is \$/10³m³)

Effective from January 1, 2004

Firm Service Delivery: 188.41
 Average Receipt Price: 188.41
 Receipt Price Floor: 101.99
 Receipt Price Ceiling: 274.84
 Interruptible Delivery: 6.81

	Premium/Discount:		Point C 105%	Point B 100%	Point A 95%	110%
Station Number	Station Name	Station Mnemonic	FT-R PRICE 1 to < 3 Year Term	FT-R PRICE 3 to < 5 Year Term	FT-R PRICE > 5 Year Term	FT-R PRICE 1 Year Non- Renewable Firm
1216	BOWMANTON	BWMAT	127.81	121.72	115.63	133.89
1218	RETLAW SOUTH	RETLA	118.00	112.38	106.76	123.62
1219	REDCLIFF SOUTH	RDCLS	124.71	118.77	112.83	130.65
1220	DUNMORE	DUNMR	148.45	141.38	134.31	155.52
1221	CHINOOK-CEREAL	CNKCL	145.48	138.55	131.62	152.41
1222	MONITOR SOUTH	MNTRS	137.71	131.15	124.59	144.27
1223	TIDE LAKE SOUTH	TIDES	107.09	101.99	96.89	112.19
1224	KEHO LAKE	KEHOL	107.09	101.99	96.89	112.19
1225	BIG BEND EAST	BGBDE	288.58	274.84	261.10	302.32
1227	BOLLOQUE	BOLOQ	288.58	274.84	261.10	302.32
1228	CAVENDISH SOUTH	CAVDS	107.09	101.99	96.89	112.19
1229	MAJESTIC	MJSTC	128.78	122.65	116.52	134.92
1230	HAIRY HILL	HAIRY	205.43	195.65	185.87	215.22
1231	BAXTER LAKE S.	BAXTS	288.58	274.84	261.10	302.32
1232	ERSKINE NORTH	ERSKN	191.68	182.55	173.42	200.81
1234	WIMBORNE NORTH	WIMBN	107.65	102.52	97.39	112.77
1236	DOROTHY	DRTHY	174.26	165.96	157.66	182.56
1237	BOWMANTON WEST	BWMTW	204.05	194.33	184.61	213.76
1241	HYLO	HYLOX	288.58	274.84	261.10	302.32
1242	BODO WEST	BODOW	186.22	177.35	168.48	195.09
1246	PRINCESS EAST	PRNCE	107.09	101.99	96.89	112.19
1250	UNITY BORDER	UNITY	197.27	187.88	178.49	206.67
1256	TWEEDIE SOUTH	TWEDS	288.58	274.84	261.10	302.32
1257	VIKING NORTH	VIKGN	228.67	217.78	206.89	239.56
1259	GREGORY WEST	GREGW	107.09	101.99	96.89	112.19
1261	BENTLEY	BNTLY	124.78	118.84	112.90	130.72
1264	BENALTO WEST	BNALW	141.97	135.21	128.45	148.73
1265	EDGERTON	EGRTX	288.58	274.84	261.10	302.32
1266	EDGERTON WEST	EGRTW	288.58	274.84	261.10	302.32
1267	GREGORY	GREGY	107.09	101.99	96.89	112.19
1268	TIDE LAKE NORTH	TIDEN	107.09	101.99	96.89	112.19
1270	MATZHIWIN EAST	MATZE	132.22	125.92	119.62	138.51
1272	LEO	LEOXX	107.09	101.99	96.89	112.19
1273	MAPLE GLEN	MAPLG	107.09	101.99	96.89	112.19
1274	BENTON WEST	BENTW	114.46	109.01	103.56	119.91
1275	BADGER EAST	BDGRE	107.09	101.99	96.89	112.19
1276	NESTOW	NESTO	262.62	250.11	237.60	275.12
1277	IDDESLEIGH S.	IDSLS	107.09	101.99	96.89	112.19
1278	PATRICIA	PTRCA	107.09	101.99	96.89	112.19
1279	DAPP EAST	DAPPE	288.58	274.84	261.10	302.32
1281	JARROW WEST	JAROW	286.82	273.16	259.50	300.48
1282	RALSTON	RALST	108.35	103.19	98.03	113.51
1284	MATZHIWIN N.E.	MATNE	107.09	101.99	96.89	112.19
1287	COUNTESS WEST	CONTW	157.20	149.71	142.22	164.68
1288	MATZHIWIN W. B	MATWB	107.09	101.99	96.89	112.19
1289	PATRICIA WEST	PTRCW	107.09	101.99	96.89	112.19
1290	BOLLOQUE SOUTH	BOLQS	288.58	274.84	261.10	302.32
1291	HAMLIN	HAMLI	288.58	274.84	261.10	302.32
1292	MONS LAKE	MONLK	288.58	274.84	261.10	302.32
1296	BANTRY N.E.	BNTNE	107.09	101.99	96.89	112.19

Summary of 2004 Final Receipt Point Rates:
 (\$/10³m³/month, except IT which is \$/10³m³)

Effective from January 1, 2004

Firm Service Delivery: 188.41
 Average Receipt Price: 188.41
 Receipt Price Floor: 101.99
 Receipt Price Ceiling: 274.84
 Interruptible Delivery: 6.81

Premium/Discount:		Point C 105%	Point B 100%	Point A 95%	110%	
Station Number	Station Name	Station Mnemonic	FT-R PRICE 1 to < 3 Year Term	FT-R PRICE 3 to < 5 Year Term	FT-R PRICE > 5 Year Term	FT-R PRICE 1 Year Non- Renewable Firm
1297	ATMORE	ATMOR	246.49	234.75	223.01	258.23
1298	KILLAM NORTH	KILLN	288.58	274.84	261.10	302.32
1299	ROYAL PARK	RYLPK	176.11	167.72	159.33	184.49
1300	FITZALLAN SOUTH	FITZS	211.60	201.52	191.44	221.67
1302	FLAT LAKE NORTH	FLTLN	288.58	274.84	261.10	302.32
1304	PROSPERITY	PROSP	259.89	247.51	235.13	272.26
1307	PADDLE RIVER	PADDR	240.19	228.75	217.31	251.63
1308	STETTLER SOUTH	STETS	215.79	205.51	195.23	226.06
1310	SADDLE LAKE W.	SADLW	288.52	274.78	261.04	302.26
1311	SADDLE LAKE N.	SADLN	244.63	232.98	221.33	256.28
1312	CESSFORD SOUTH	CESFS	107.09	101.99	96.89	112.19
1314	TILLEBROOK	TILBK	107.09	101.99	96.89	112.19
1315	CASSILS	CASIL	113.31	107.91	102.51	118.70
1316	NETOOK	NETOK	288.58	274.84	261.10	302.32
1317	UKALTA EAST	UKALE	220.14	209.66	199.18	230.63
1318	BOWELL SOUTH	BOWLS	124.40	118.48	112.56	130.33
1320	CRAIGEND NORTH	CRAGN	288.58	274.84	261.10	302.32
1321	WESTLOCK	WLOCK	288.58	274.84	261.10	302.32
1322	CHOICE	CHOIC	288.58	274.84	261.10	302.32
1323	CHOICE B	CHOIB	288.58	274.84	261.10	302.32
1324	LAWRENCE LAKE	LAWLK	288.58	274.84	261.10	302.32
1325	MED HAT N. F	MHTNF	107.09	101.99	96.89	112.19
1326	ATHABASCA	ATHAB	278.11	264.87	251.63	291.36
1327	PRINCESS SOUTH	PRNCS	107.09	101.99	96.89	112.19
1329	BASHAW	BASHA	215.99	205.70	195.42	226.27
1330	BASSANO SOUTH	BSNOS	107.09	101.99	96.89	112.19
1331	TIDE LAKE EAST	TIDEE	107.09	101.99	96.89	112.19
1334	BAXTER LAKE B	BAXTB	288.58	274.84	261.10	302.32
1335	THREE HLS CRK W	THCKW	107.09	101.99	96.89	112.19
1336	ROCHESTER	ROCHR	288.58	274.84	261.10	302.32
1337	ABEE	ABEEX	288.58	274.84	261.10	302.32
1338	MEANOOK	MEANK	288.58	274.84	261.10	302.32
1339	BAPTISTE SOUTH	BAPTS	288.58	274.84	261.10	302.32
1340	WARDLOW EAST	WARDE	107.09	101.99	96.89	112.19
1341	SPRUCEFIELD	SPRUC	288.58	274.84	261.10	302.32
1342	YOUNGSTOWN	YOUNG	190.52	181.45	172.38	199.60
1343	TWEEDIE	TWEDI	288.58	274.84	261.10	302.32
1345	WHITFORD	WITFD	213.47	203.30	193.14	223.63
1346	REDCLIFF WEST	RDCLW	142.80	136.00	129.20	149.60
1347	VIKING EAST	VIKGE	168.19	160.18	152.17	176.20
1348	TIDE LAKE	TIDLK	107.09	101.99	96.89	112.19
1350	BULLPOUND SOUTH	BULLS	202.64	192.99	183.34	212.29
1352	GRAINGER	GRNGR	107.09	101.99	96.89	112.19
1353	WARSPITE	WSPIT	210.40	200.38	190.36	220.42
1354	SLAWA NORTH	SLAWN	286.07	272.45	258.83	299.70
1355	MONS LAKE EAST	MONLE	288.58	274.84	261.10	302.32
1357	HYLO SOUTH	HYLOS	288.58	274.84	261.10	302.32
1359	EQUITY B	EQUITB	141.09	134.37	127.65	147.81
1362	MEYER	MEYRX	288.58	274.84	261.10	302.32
1365	GREGORY N.E.	GRGNE	107.09	101.99	96.89	112.19

Summary of 2004 Final Receipt Point Rates:
 (\$/10³m³/month, except IT which is \$/10³m³)

Effective from January 1, 2004
 Firm Service Delivery: 188.41
 Average Receipt Price: 188.41
 Receipt Price Floor: 101.99
 Receipt Price Ceiling: 274.84
 Interruptible Delivery: 6.81

	Premium/Discount:		Point C 105%	Point B 100%	Point A 95%	110%
Station Number	Station Name	Station Mnemonic	FT-R PRICE 1 to < 3 Year Term	FT-R PRICE 3 to < 5 Year Term	FT-R PRICE > 5 Year Term	FT-R PRICE 1 Year Non- Renewable Firm
1366	LOUISIANA LAKE	LOULK	141.40	134.67	127.94	148.14
1368	ATHABASCA EAST	ATHAE	266.87	254.16	241.45	279.58
1370	SEPTEMBER LK N.	SEPLN	288.58	274.84	261.10	302.32
1371	STEELE LAKE	STELK	288.58	274.84	261.10	302.32
1372	RICINUS SOUTH	RICNS	114.09	108.66	103.23	119.53
1373	CALLING LAKE	CALLK	288.58	274.84	261.10	302.32
1374	RICH LAKE	RICLK	288.58	274.84	261.10	302.32
1375	FAWCETT RIVER	FAWTR	288.58	274.84	261.10	302.32
1376	FORSHEE	FORSH	116.99	111.42	105.85	122.56
1377	THORHILD	THORD	288.58	274.84	261.10	302.32
1378	RAINIER SOUTH	RAINS	133.53	127.17	120.81	139.89
1379	MATZHIWIN SOUTH	MATZS	107.09	101.99	96.89	112.19
1380	RAINIER S.W.	RANSW	107.09	101.99	96.89	112.19
1382	BAXTER LAKE NW	BAXNW	288.58	274.84	261.10	302.32
1383	WAINWRIGHT EAST	WNRTE	288.58	274.84	261.10	302.32
1385	JENNER WEST B	JENWB	107.09	101.99	96.89	112.19
1386	LUCKY LAKE	LUCLK	288.58	274.84	261.10	302.32
1387	CALLING LK S.	CALLS	254.95	242.81	230.67	267.09
1388	STEVEVILLE	STEVL	107.09	101.99	96.89	112.19
1389	FAWCETT RIVER E	FAWTE	288.58	274.84	261.10	302.32
1391	HALKIRK	HALKK	142.28	135.50	128.73	149.05
1392	RIBSTONE	RIBST	288.58	274.84	261.10	302.32
1393	BASHAW B	BASHB	215.84	205.56	195.28	226.12
1394	FLATBUSH	FBUSH	288.58	274.84	261.10	302.32
1395	SEDGEWICK EAST	SEDWE	288.58	274.84	261.10	302.32
1396	MINBURN	MNBUR	288.58	274.84	261.10	302.32
1397	CASTOR	CASTR	169.58	161.50	153.43	177.65
1398	BAPTISTE	BAPTX	284.56	271.01	257.46	298.11
1400	ROCK ISLAND LK	RKILK	288.58	274.84	261.10	302.32
1401	BONAR WEST	BONRW	107.09	101.99	96.89	112.19
1403	SEDGEWICK NORTH	SEDWN	275.03	261.93	248.83	288.12
1407	ISLAND LAKE	ISLLK	242.84	231.28	219.72	254.41
1409	BULLPOUND	BULLP	122.58	116.74	110.90	128.41
1411	HORBURG	HORBG	116.48	110.93	105.38	122.02
1412	TIELAND	TIELD	288.58	274.84	261.10	302.32
1413	HUDSON WEST	HDSOW	146.57	139.59	132.61	153.55
1414	ST. LINA	SLINA	288.58	274.84	261.10	302.32
1415	ST. LINA NORTH	SLINN	288.58	274.84	261.10	302.32
1416	ST. LINA WEST	SLINW	288.58	274.84	261.10	302.32
1417	COLD LAKE BDR	CLDSL	288.58	274.84	261.10	302.32
1418	HATTIE LAKE N.	HATLN	288.58	274.84	261.10	302.32
1419	MAKEPEACE NORTH	MAKEN	107.09	101.99	96.89	112.19
1423	SUFFIELD WEST	SUFLW	117.38	111.79	106.20	122.97
1424	ACADIA VALLEY	ACDIA	181.94	173.28	164.62	190.61
1427	MIKWAN EAST	MIKWE	271.22	258.30	245.39	284.13
1428	WILLINGDON	WLNGD	191.63	182.50	173.38	200.75
1430	THORHILD WEST	THORW	244.07	232.45	220.83	255.70
1433	COUSINS WEST	COUIW	136.44	129.94	123.44	142.93
1434	CHISHOLM MILLS	CHISM	288.58	274.84	261.10	302.32
1435	GEM SOUTH	GEMXS	107.09	101.99	96.89	112.19

Summary of 2004 Final Receipt Point Rates:
 (\$/10³m³/month, except IT which is \$/10³m³)

Effective from January 1, 2004

Firm Service Delivery: 188.41
 Average Receipt Price: 188.41
 Receipt Price Floor: 101.99
 Receipt Price Ceiling: 274.84
 Interruptible Delivery: 6.81

Premium/Discount:		Point C 105%	Point B 100%	Point A 95%	110%	
Station Number	Station Name	Station Mnemonic	FT-R PRICE 1 to < 3 Year Term	FT-R PRICE 3 to < 5 Year Term	FT-R PRICE > 5 Year Term	FT-R PRICE 1 Year Non- Renewable Firm
1436	HUSSAR NORTH	HUSXN	107.09	101.99	96.89	112.19
1437	RICINUS WEST	RICNW	121.29	115.51	109.73	127.06
1439	HEISLER	HISLR	122.15	116.33	110.51	127.96
1440	TAPLOW	TAPLO	107.09	101.99	96.89	112.19
1441	IRISH	IRISH	288.58	274.84	261.10	302.32
1442	TRAVERS	TRAVX	107.09	101.99	96.89	112.19
1443	CALLING LAKE W.	CALLW	219.01	208.58	198.15	229.44
1444	HARDISTY	HARDY	253.93	241.84	229.75	266.02
1446	KIRBY	KIRBY	288.58	274.84	261.10	302.32
1447	SEIU CREEK	SEICK	107.09	101.99	96.89	112.19
1448	GRACE CREEK	GRACK	140.76	134.06	127.36	147.47
1449	KIRBY NORTH	KIRBN	288.58	274.84	261.10	302.32
1452	GOODFARE	GDFAR	240.30	228.86	217.42	251.75
1454	CLYDE	CLYDX	288.58	274.84	261.10	302.32
1456	GLENDON	GLEND	288.58	274.84	261.10	302.32
1457	MITSUE SOUTH	MITUS	288.58	274.84	261.10	302.32
1458	MORRIN	MORIX	183.06	174.34	165.62	191.77
1459	BEAUVALLON	BEAUV	288.58	274.84	261.10	302.32
1460	MORECAMBE	MORCB	288.58	274.84	261.10	302.32
1461	ROSEMARY NORTH	ROSMN	107.09	101.99	96.89	112.19
1462	KARR	KARRX	178.03	169.55	161.07	186.51
1464	VILNA	VILNA	288.58	274.84	261.10	302.32
1465	LONE BUTTE	LONBT	187.98	179.03	170.08	196.93
1466	ROSEMARY	ROSMY	107.09	101.99	96.89	112.19
1467	EDWAND SOUTH	EDWDS	213.16	203.01	192.86	223.31
1468	ROSALIND	ROSAL	152.83	145.55	138.27	160.11
1469	ANDREW	ANDRX	185.89	177.04	168.19	194.74
1474	BINDLOSS WEST	BINDW	172.76	164.53	156.30	180.98
1476	DEMMITT	DEMIT	261.52	249.07	236.62	273.98
1479	HYTHE	HYTHX	249.93	238.03	226.13	261.83
1480	GLEICHEN	GLECH	191.38	182.27	173.16	200.50
1482	GRAHAM	GRAHM	288.58	274.84	261.10	302.32
1483	KENT	KENTX	288.58	274.84	261.10	302.32
1484	MOOSELAKE RIVER	MOSRV	288.58	274.84	261.10	302.32
1487	SPURFIELD	SPRFD	288.58	274.84	261.10	302.32
1489	CUTBANK RIVER	CUTBK	245.86	234.15	222.44	257.57
1490	GEM WEST	GEMXW	107.09	101.99	96.89	112.19
1491	CASLAN	CASLA	288.58	274.84	261.10	302.32
1492	CASLAN EAST	CASLE	288.58	274.84	261.10	302.32
1494	LITTLE SUNDANCE	LTSND	143.67	136.83	129.99	150.51
1495	OWLSEYE	OWLSY	288.58	274.84	261.10	302.32
1496	LOUSANA	LOUSA	234.51	223.34	212.17	245.67
1497	BARICH	BARCH	288.58	274.84	261.10	302.32
1499	ROBB	ROBBX	159.95	152.33	144.71	167.56
1500	MIRROR	MIROR	200.09	190.56	181.03	209.62
1502	NEWBROOK	NEWBK	288.58	274.84	261.10	302.32
1504	GOODRIDGE	GDRDG	288.58	274.84	261.10	302.32
1505	BLOOD INDIAN CK	BLDCK	107.09	101.99	96.89	112.19
1507	ENDIANG	ENDNG	107.09	101.99	96.89	112.19
1508	MICHICHI	MICHI	183.71	174.96	166.21	192.46

Summary of 2004 Final Receipt Point Rates:
 (\$/10³m³/month, except IT which is \$/10³m³)

Effective from January 1, 2004
 Firm Service Delivery: 188.41
 Average Receipt Price: 188.41
 Receipt Price Floor: 101.99
 Receipt Price Ceiling: 274.84
 Interruptible Delivery: 6.81

Premium/Discount:		Point C 105%	Point B 100%	Point A 95%	110%	
Station Number	Station Name	Station Mnemonic	FT-R PRICE 1 to < 3 Year Term	FT-R PRICE 3 to < 5 Year Term	FT-R PRICE > 5 Year Term	FT-R PRICE 1 Year Non- Renewable Firm
1510	RIVERCOURSE	RVCOR	288.58	274.84	261.10	302.32
1511	BLUE JAY	BLUEJ	288.58	274.84	261.10	302.32
1514	MAUGHAN	MAUGH	288.11	274.39	260.67	301.83
1516	SUNDANCE CREEK	SNDCK	204.55	194.81	185.07	214.29
1517	KEHIWIN	KEHWI	288.58	274.84	261.10	302.32
1519	ST. BRIDES	STBRD	288.09	274.37	260.65	301.81
1520	DONATVILLE	DONAT	259.70	247.33	234.96	272.06
1521	SMITH	SMITH	288.58	274.84	261.10	302.32
1522	CALLING LAKE E.	CALLE	288.58	274.84	261.10	302.32
1523	HELINA	HELNA	288.58	274.84	261.10	302.32
1524	MILLS	MILLZ	286.01	272.39	258.77	299.63
1526	AKUINU RIVER	AKURV	288.58	274.84	261.10	302.32
1527	VIMY	VIMYX	288.58	274.84	261.10	302.32
1528	HOOLE	HOOLX	288.58	274.84	261.10	302.32
1529	DAYSLAND	DAYLD	142.92	136.11	129.30	149.72
1530	RUMSEY	RUMSY	179.42	170.88	162.34	187.97
1534	STANDARD	STAND	107.09	101.99	96.89	112.19
1535	CLANDONALD	CLNLD	288.58	274.84	261.10	302.32
1536	LINARIA	LINAR	288.58	274.84	261.10	302.32
1537	SCOTFIELD	SCTFD	202.81	193.15	183.49	212.47
1538	HACKETT	HAKET	271.17	258.26	245.35	284.09
1539	DELIA	DELIA	203.89	194.18	184.47	213.60
1540	ROWLEY	ROWLY	178.83	170.31	161.79	187.34
1541	CRAIGMYLE	CRGML	252.53	240.50	228.48	264.55
1545	OPAL	OPALX	288.58	274.84	261.10	302.32
1547	ETZIKOM A	ETZIA	270.45	257.57	244.69	283.33
1548	ETZIKOM B	ETZIB	270.43	257.55	244.67	283.31
1551	MURRAY LAKE	MURLK	209.41	199.44	189.47	219.38
1555	BULLSHEAD	BULHD	166.47	158.54	150.61	174.39
1556	SOUTH SASK RVR	SSASK	236.90	225.62	214.34	248.18
1557	ETZIKOM D	ETZID	270.71	257.82	244.93	283.60
1558	ELK RIVER SOUTH	ELKRS	132.66	126.34	120.02	138.97
1560	GOUGH LAKE	GOUGH	113.51	108.10	102.70	118.91
1561	BYEMOOR	BYMOR	156.85	149.38	141.91	164.32
1562	LAKEVIEW LAKE	LAKEV	113.79	108.37	102.95	119.21
1564	LARKSPUR	LARKP	288.58	274.84	261.10	302.32
1565	STONEY CREEK	STONY	272.39	259.42	246.45	285.36
1566	STONEY CREEK W.	STONW	241.46	229.96	218.46	252.96
1567	ARMENA	ARMNA	288.58	274.84	261.10	302.32
1568	EDBERG	EDBRG	240.18	228.74	217.30	251.61
1569	IROQUOIS CREEK	IROCK	195.81	186.49	177.17	205.14
1570	WATTS	WATTZ	134.44	128.04	121.64	140.84
1572	MARLBORO	MRLBO	196.23	186.89	177.55	205.58
1573	ANSELL	ANSEL	146.65	139.67	132.69	153.64
1574	TROCHU	TRCHU	159.96	152.34	144.72	167.57
1576	HADDOCK	HADOK	168.39	160.37	152.35	176.41
1577	WINEFRED RIVER	WNFRD	288.58	274.84	261.10	302.32
1578	MILO	MILOX	107.71	102.58	97.45	112.84
1579	ROSE LYNNE	ROSLY	107.09	101.99	96.89	112.19
1580	SPEAR LAKE	SPEAR	288.58	274.84	261.10	302.32

Summary of 2004 Final Receipt Point Rates: (\$/10 ³ m ³ /month, except IT which is \$/10 ³ m ³)						
Effective from January 1, 2004						
Firm Service Delivery:		188.41				
Average Receipt Price:		188.41				
Receipt Price Floor:		101.99				
Receipt Price Ceiling:		274.84				
Interruptible Delivery:		6.81				
Premium/Discount:		Point C 105%	Point B 100%	Point A 95%	110%	
Station Number	Station Name	Station Mnemonic	FT-R PRICE 1 to < 3 Year Term	FT-R PRICE 3 to < 5 Year Term	FT-R PRICE > 5 Year Term	FT-R PRICE 1 Year Non- Renewable Firm
1581	SQUARE LAKE	SQUAR	287.63	273.93	260.23	301.32
1583	CRAIGMYLE EAST	CRGME	288.58	274.84	261.10	302.32
1585	WEASEL CREEK	WESEL	255.70	243.52	231.34	267.87
1586	EQUITY EAST	EQUITE	143.89	137.04	130.19	150.74
1587	OVERLEA	OVERL	288.58	274.84	261.10	302.32
1589	HADDOCK NORTH	HADKN	173.30	165.05	156.80	181.56
1590	BOHN LAKE	BONLK	288.58	274.84	261.10	302.32
1591	HUXLEY EAST	HUXLE	253.82	241.73	229.64	265.90
1593	IRON SPRINGS	IRNSP	107.09	101.99	96.89	112.19
1595	SUNDANCE CRK E.	SDCKE	144.70	137.81	130.92	151.59
1600	RUMSEY WEST	RUMSW	219.45	209.00	198.55	229.90
1601	QUEENSTOWN	QUENZ	211.96	201.87	191.78	222.06
1602	FORT KENT	FKENT	288.58	274.84	261.10	302.32
1603	HAYS	HAYSX	208.80	198.86	188.92	218.75
1604	BERRY CREEK S.	BRCKS	128.36	122.25	116.14	134.48
1605	MONITOR CREEK	MONIT	131.40	125.14	118.88	137.65
1606	VICTOR	VICTR	243.31	231.72	220.13	254.89
1607	PENHOLD WEST	PNHDW	140.20	133.52	126.84	146.87
1608	KIKINO	KKINO	258.79	246.47	234.15	271.12
1609	CHISHOLM MILL W	CHSMW	288.58	274.84	261.10	302.32
1610	PICTURE BUTTE	PICTR	197.73	188.31	178.89	207.14
1612	COATES LAKE	COTLK	234.87	223.69	212.51	246.06
1613	ACADIA NORTH	ACADN	129.37	123.21	117.05	135.53
1614	CONTRACOSTA LK	CONTR	169.95	161.86	153.77	178.05
1615	ELMWORTH HIGH	ELMHI	199.00	189.52	180.04	208.47
1616	BLOOD IND CK E.	BLDCE	107.09	101.99	96.89	112.19
1617	GHOSTPINE 'B'	GHOSB	109.56	104.34	99.12	114.77
1619	BRIGGS	BRIGG	117.39	111.80	106.21	122.98
1621	TORRINGTON EAST	TORRE	107.09	101.99	96.89	112.19
1622	CARBON WEST	CARBW	107.09	101.99	96.89	112.19
1623	GATINE	GATIX	107.09	101.99	96.89	112.19
1624	CONKLIN	CONKL	288.58	274.84	261.10	302.32
1627	KETTLE RIVER	KTLRV	288.58	274.84	261.10	302.32
1628	WINEFRED RVR N.	WNFRN	288.58	274.84	261.10	302.32
1630	LONG LAKE WEST	LONGW	288.58	274.84	261.10	302.32
1631	ACADIA EAST	ACADE	128.72	122.59	116.46	134.85
1632	FOISY	FOISY	233.22	222.11	211.00	244.32
1633	MAY HILL	MAYHL	288.58	274.84	261.10	302.32
1634	CONKLIN WEST	CONKW	288.58	274.84	261.10	302.32
1635	CONTRACOSTA E.	CNTRE	225.23	214.50	203.78	235.95
1636	HADDOCK SOUTH	HADKS	198.52	189.07	179.62	207.98
1637	SMITH WEST	SMTHW	288.58	274.84	261.10	302.32
1639	TIDE LAKE B	TIDLB	107.09	101.99	96.89	112.19
1641	MOUNT VALLEY	MOUNT	243.45	231.86	220.27	255.05
1644	TILLEBROOK WEST	TILBW	107.09	101.99	96.89	112.19
1645	METISKOW NORTH	MTSKN	206.42	196.59	186.76	216.25
1646	DECRENE NORTH	DCRNN	288.58	274.84	261.10	302.32
1647	GRIST LAKE	GRIST	288.58	274.84	261.10	302.32
1649	BADGER NORTH	BDGRN	109.78	104.55	99.32	115.01
1650	WILDUNN CREEK E	WLCKE	107.09	101.99	96.89	112.19

Summary of 2004 Final Receipt Point Rates:
 (\$/10³m³/month, except IT which is \$/10³m³)

Effective from January 1, 2004
 Firm Service Delivery: 188.41
 Average Receipt Price: 188.41
 Receipt Price Floor: 101.99
 Receipt Price Ceiling: 274.84
 Interruptible Delivery: 6.81

	Premium/Discount:	Point C 105%	Point B 100%	Point A 95%	110%
--	-------------------	-----------------	-----------------	----------------	------

Station Number	Station Name	Station Mnemonic	FT-R PRICE			FT-RIN PRICE 1 Year Non- Renewable Firm
			1 to < 3 Year Term	3 to < 5 Year Term	> 5 Year Term	

1651	CAMROSE CREEK	CAMRO	288.58	274.84	261.10	302.32
1652	WILLOW RIVER	WILLO	288.58	274.84	261.10	302.32
1658	MIQUELON LAKE	MIQLK	288.58	274.84	261.10	302.32
1659	FERINTOSH WEST	FTOHW	288.58	274.84	261.10	302.32
1660	BONNYVILLE	BONVL	288.58	274.84	261.10	302.32
1661	WILDHAY RIVER	WHAYR	153.00	145.71	138.42	160.28
1663	MARLBORO EAST	MRLBE	196.42	187.07	177.72	205.78
1665	PARSONS LAKE	PARSO	288.58	274.84	261.10	302.32
1666	CHEECHAM	CHECH	288.58	274.84	261.10	302.32
1667	COTTONWOOD CRK	COTWD	288.58	274.84	261.10	302.32
1669	WADDELL CREEK	WADEL	288.58	274.84	261.10	302.32
1670	WINEFRED RVR W.	WNFRW	288.58	274.84	261.10	302.32
1671	WINEFRED RVR S.	WNFRS	288.58	274.84	261.10	302.32
1672	MARTEN HILLS N.	MTNHN	288.58	274.84	261.10	302.32
1673	HERMIT LAKE	HERMT	238.27	226.92	215.57	249.61
1674	SUNDAY CREEK	SUDAY	288.58	274.84	261.10	302.32
1675	BELLIS SOUTH	BELLS	192.50	183.33	174.16	201.66
1676	CALLING LK N.	CALLN	247.10	235.33	223.56	258.86
1677	FAIRYDELL CREEK	FAIRY	288.58	274.84	261.10	302.32
1678	INDIAN LAKE	INDNL	161.11	153.44	145.77	168.78
1679	CHUMP LAKE	CHUMP	288.58	274.84	261.10	302.32
1680	CHERRY GROVE E.	CHRYE	288.58	274.84	261.10	302.32
1681	AKUINU RIVER W.	AKURW	288.58	274.84	261.10	302.32
1682	KINOSIS	KNOSI	288.58	274.84	261.10	302.32
1684	WIAU LAKE	WIAUX	288.58	274.84	261.10	302.32
1685	IPIATIK LAKE	IPATK	288.58	274.84	261.10	302.32
1686	CRAMMOND	CRAMD	107.09	101.99	96.89	112.19
1689	DROPOFF CREEK	DROPF	288.58	274.84	261.10	302.32
1692	CARIBOU LAKE	CARIB	288.58	274.84	261.10	302.32
1693	MINNOW LAKE	MINOL	194.62	185.35	176.08	203.89
1694	JACKFISH CREEK	JFISH	288.58	274.84	261.10	302.32
1695	LAWRENCE LAKE N	LAWLN	288.58	274.84	261.10	302.32
1696	SUNDAY CREEK S.	SDAYS	288.58	274.84	261.10	302.32
1697	CORRIGALL LAKE	CORIG	288.58	274.84	261.10	302.32
1699	12 MILE COULEE	TWLVM	142.44	135.66	128.88	149.23
1700	ISLAND LAKE #2	ISLK2	242.77	231.21	219.65	254.33
1701	CROOKED LK S.	CROKS	180.17	171.59	163.01	188.75
1703	BOYLE WEST	BOYLW	216.00	205.71	195.42	226.28
1704	MEADOW CREEK	MEADO	288.58	274.84	261.10	302.32
1705	MEADOW CRK WEST	MEADW	288.58	274.84	261.10	302.32
1706	ROURKE CRK EAST	RORKE	288.58	274.84	261.10	302.32
1707	MEADOW CREEK E.	MEADE	288.58	274.84	261.10	302.32
1708	CHELSEA CREEK	CHSEA	288.58	274.84	261.10	302.32
1709	HASTINGS COULEE	HASTG	177.52	169.07	160.62	185.98
1710	PLEASANT WEST	PLESW	288.58	274.84	261.10	302.32
1712	CHRISTINA LAKE	CRSLK	288.58	274.84	261.10	302.32
1713	CONN LAKE	CONNL	288.58	274.84	261.10	302.32
1714	PICHE LAKE	PICHL	288.58	274.84	261.10	302.32
1715	ELINOR LAKE	ELINR	288.58	274.84	261.10	302.32
1716	OSBORNE LAKE	OSBOR	288.58	274.84	261.10	302.32

Summary of 2004 Final Receipt Point Rates:
 (\$/10³m³/month, except IT which is \$/10³m³)

Effective from January 1, 2004

Firm Service Delivery: 188.41
 Average Receipt Price: 188.41
 Receipt Price Floor: 101.99
 Receipt Price Ceiling: 274.84
 Interruptible Delivery: 6.81

		Premium/Discount:				
		Point C 105%	Point B 100%	Point A 95%	110%	
Station Number	Station Name	Station Mnemonic	FT-R PRICE 1 to < 3 Year Term	FT-R PRICE 3 to < 5 Year Term	FT-R PRICE > 5 Year Term	FT-R PRICE 1 Year Non- Renewable Firm
1717	INDIAN LAKE #2	INDN2	160.48	152.84	145.20	168.12
1718	LACOREY	LACRY	288.58	274.84	261.10	302.32
1719	MANATOKEN LAKE	MANLK	288.58	274.84	261.10	302.32
1720	BELTZ LAKE	BELTZ	152.53	145.27	138.01	159.80
1721	LAC LA BICHE	LBICH	288.58	274.84	261.10	302.32
1722	HACKETT WEST	HAKEW	284.75	271.19	257.63	298.31
1723	WEAVER LAKE	WEAVR	288.58	274.84	261.10	302.32
1724	WABASCA	WABSA	288.58	274.84	261.10	302.32
1725	CADOGAN	CADGX	288.58	274.84	261.10	302.32
1727	KIRBY NORTH #2	KRBN2	288.58	274.84	261.10	302.32
1728	PARADISE VALLEY	PRDVY	288.58	274.84	261.10	302.32
1730	MYRNAM	MYRNM	288.58	274.84	261.10	302.32
1733	DEVENISH WEST	DEVSW	288.58	274.84	261.10	302.32
1734	DEVENISH SOUTH	DEVSS	288.58	274.84	261.10	302.32
1736	WADDELL CREEK W	WADLW	288.58	274.84	261.10	302.32
1737	CAVALIER	CAVLR	134.78	128.36	121.94	141.20
1738	DANCING LAKE	DANLK	288.58	274.84	261.10	302.32
1739	PIPER CREEK	PIPER	137.16	130.63	124.10	143.69
1741	RABBIT LAKE	RABIT	288.58	274.84	261.10	302.32
1742	ELINOR LAKE E.	ELINE	286.73	273.08	259.43	300.39
1746	ESTRIDGE LAKE	ESTRG	288.58	274.84	261.10	302.32
1747	NIGHTINGALE	NGHTG	107.09	101.99	96.89	112.19
1753	FAWCETT RVR N.	FAWTN	288.58	274.84	261.10	302.32
1759	WILLOW RIVER N	WILLN	288.58	274.84	261.10	302.32
1760	DECRENE EAST	DCRNE	288.58	274.84	261.10	302.32
1763	CORNER LAKE #2	CRNR2	288.58	274.84	261.10	302.32
1767	LAMERTON	LAMER	288.58	274.84	261.10	302.32
1768	LONESOME LAKE	LNSOM	111.27	105.97	100.67	116.57
1769	MASTIN LAKE	MASTL	275.94	262.80	249.66	289.08
1770	ARMSTRONG LAKE	ARMST	288.58	274.84	261.10	302.32
1771	MONITOR CREEK W	MNTRW	200.27	190.73	181.19	209.80
1772	KIKINO NORTH	KKINN	229.56	218.63	207.70	240.49
1773	CROW LAKE SOUTH	CROWS	288.58	274.84	261.10	302.32
1774	MUNSON	MUNSO	247.26	235.49	223.72	259.04
1775	KEHO LAKE NORTH	KEHON	121.50	115.71	109.92	127.28
1776	NISBET LAKE	NSBET	288.58	274.84	261.10	302.32
1777	WIAU LAKE SOUTH	WIAUS	288.58	274.84	261.10	302.32
1778	BOLLOQUE #2	BOLQ2	288.58	274.84	261.10	302.32
1779	BLOOR LAKE	BLOOR	209.77	199.78	189.79	219.76
1780	WEAVER LAKE S.	WEAVS	288.58	274.84	261.10	302.32
1781	MOSS LAKE	MOSLK	288.58	274.84	261.10	302.32
1782	BAILEY'S BOTTOM	BAILY	214.46	204.25	194.04	224.68
1783	GOODRIDGE NORTH	GDRGN	288.58	274.84	261.10	302.32
1785	MUSKWA RIVER	MUSKA	288.58	274.84	261.10	302.32
1787	WHISTWOW	WHIST	288.58	274.84	261.10	302.32
1792	ATUSIS CREEK E	ATUSE	107.09	101.99	96.89	112.19
1793	DIAMOND CITY	DIAMD	148.05	141.00	133.95	155.10
1794	BASSANO SOUTH 2	BSNS2	107.09	101.99	96.89	112.19
1796	BONNIE GLEN	BNNGL	181.43	172.79	164.15	190.07
1797	PITLO	PITLO	288.58	274.84	261.10	302.32

Summary of 2004 Final Receipt Point Rates: (\$/10 ³ m ³ /month, except IT which is \$/10 ³ m ³)						
Effective from January 1, 2004						
Firm Service Delivery:		188.41				
Average Receipt Price:		188.41				
Receipt Price Floor:		101.99				
Receipt Price Ceiling:		274.84				
Interruptible Delivery:		6.81				
Premium/Discount:		Point C 105%	Point B 100%	Point A 95%	110%	
Station Number	Station Name	Station Mnemonic	FT-R PRICE 1 to < 3 Year Term	FT-R PRICE 3 to < 5 Year Term	FT-R PRICE > 5 Year Term	FT-R PRICE 1 Year Non- Renewable Firm
1798	GOOSEQUILL	GQUIL	234.42	223.26	212.10	245.59
1799	JARVIE NORTH	JARVN	288.58	274.84	261.10	302.32
1800	AKUINU RVR W.#2	AKRW2	288.58	274.84	261.10	302.32
1801	VANDERSTEENE LK	VANDL	288.58	274.84	261.10	302.32
1802	MOSS LAKE NORTH	MSLKN	246.25	234.52	222.79	257.97
1803	CLYDE NORTH	CLYDN	288.58	274.84	261.10	302.32
1805	CANOE LAKE	CANOL	288.58	274.84	261.10	302.32
1806	SIMON LAKES	SIMLK	288.58	274.84	261.10	302.32
1807	CULP NORTH	CULPN	288.58	274.84	261.10	302.32
1811	KAKWA	KAKWA	223.34	212.70	202.07	233.97
1812	OSLAND LAKE	OSLND	271.83	258.89	245.95	284.78
1814	ORLOFF LAKE	ORLFF	288.58	274.84	261.10	302.32
1817	OWL LAKE	OWLLK	273.68	260.65	247.62	286.72
1818	DOWLING	DOWLG	107.09	101.99	96.89	112.19
1820	ROCK ISLAND S2	RKLS2	288.58	274.84	261.10	302.32
1822	WANDERING RIVER	WANDR	288.58	274.84	261.10	302.32
1823	MOOSE PORTAGE	MSPTG	223.32	212.69	202.06	233.96
1824	OBED CREEK	OBDCK	179.33	170.79	162.25	187.87
1825	WELLING	WELLG	243.42	231.83	220.24	255.01
1826	RALSTON SOUTH	RALNS	107.09	101.99	96.89	112.19
1827	SEDALIA	SEDLA	109.56	104.34	99.12	114.77
1828	LAKEVIEW LAKE #2	LAKE2	107.09	101.99	96.89	112.19
1829	OBED NORTH	OBEDN	147.25	140.24	133.23	154.26
1833	LEE LAKE	LEELK	196.13	186.79	177.45	205.47
1834	HALKIRK NORTH#2	HALN2	110.71	105.44	100.17	115.98
1835	BIGKNIFE CREEK	BIGCR	131.33	125.08	118.83	137.59
1837	TAWADINA CREEK	TAWCK	108.68	103.50	98.33	113.85
1838	REDCLIFF STH #2	RDCS2	124.71	118.77	112.83	130.65
1839	TILLEY SOUTH #2	TILS2	211.65	201.57	191.49	221.73
1840	CARSELAND RECEIPT	CARSR	107.09	101.99	96.89	112.19
1841	TORLEA EAST	TORLE	203.24	193.56	183.88	212.92
1842	BOWMANTON EAST	BWMTE	127.97	121.88	115.79	134.07
1843	MURRAY LAKE NORTH	MULKN	203.66	193.96	184.26	213.36
1845	KERSEY	KERSY	107.09	101.99	96.89	112.19
1846	SHARROW SOUTH#2	SHRS2	107.09	101.99	96.89	112.19
1847	SERVICEBERRY CREEK	SERCR	107.09	101.99	96.89	112.19
1848	TUDOR	TUDOR	107.09	101.99	96.89	112.19
1849	BOWELL SOUTH #2	BWLS2	124.40	118.48	112.56	130.33
1850	HARTELL SOUTH	HRTL5	107.09	101.99	96.89	112.19
1851	AMISK SOUTH	AMISS	258.85	246.52	234.19	271.17
1852	PAKAN LAKE	PAKAX	231.89	220.85	209.81	242.94
1853	PARKER CREEK	PRKCK	288.58	274.84	261.10	302.32
1854	HUGHENDEN EAST	HUGHE	223.97	213.30	202.64	234.63
1855	SYLVAN LAKE E. #2	SLKE2	118.36	112.72	107.08	123.99
1857	LINDEN	LINDN	107.09	101.99	96.89	112.19
1856	SPOTTED CREEK	SPTCK	189.03	180.03	171.03	198.03
1858	POE	POEXX	133.91	127.53	121.15	140.28
1859	HUMMOCK	HUMLK	118.53	112.89	107.25	124.18
1860	LACOMBE LAKE	LACOM	109.50	104.29	99.08	114.72
1942	FIGURE LAKE SUMMARY	FIGSM	250.27	238.35	226.43	262.19

Summary of 2004 Final Receipt Point Rates:
 (\$/10³m³/month, except IT which is \$/10³m³)

Effective from January 1, 2004
 Firm Service Delivery: 188.41
 Average Receipt Price: 188.41
 Receipt Price Floor: 101.99
 Receipt Price Ceiling: 274.84
 Interruptible Delivery: 6.81

Premium/Discount:		Point C 105%	Point B 100%	Point A 95%	110%	
Station Number	Station Name	Station Mnemonic	FT-R PRICE 1 to < 3 Year Term	FT-R PRICE 3 to < 5 Year Term	FT-R PRICE > 5 Year Term	FT-R PRICE 1 Year Non- Renewable Firm
1944	ZAMA LAKE SUMMARY	ZAMSM	288.58	274.84	261.10	302.32
1945	WATR1/WATR2 SUM	WATSH	107.09	101.99	96.89	112.19
1947	BRAZEAU/EAST SUMMARY	BRZHB	136.70	130.19	123.68	143.21
1949	RIMBEY/WESTEROSE SUMMARY	RIMGL	125.32	119.35	113.38	131.29
1958	EMPRESS BORDER	EMPRS	107.09	101.99	96.89	112.19
1963	COUSINS B&C SALES	COUBC	136.05	129.57	123.09	142.53
1965	EMPRESS EAST BORDER	EMPRE	107.09	101.99	96.89	112.19
2000	ALBERTA-B.C. BDR (CHART ACC)	ALTBC	107.09	101.99	96.89	112.19
2003	COLEMAN	COLEM	107.09	101.99	96.89	112.19
2005	WILDCAT HILLS	WCATH	107.09	101.99	96.89	112.19
2006	ALBERTA-MNT REC	ALTMO	121.39	115.61	109.83	127.17
2007	EAST CALGARY	ECALY	107.09	101.99	96.89	112.19
2008	CROSSFIELD	CROSF	107.09	101.99	96.89	112.19
2009	WESTEROSE	WESTR	125.32	119.35	113.38	131.29
2010	MINNEHIK-BK LK	MNBUK	128.31	122.20	116.09	134.42
2011	PEMBINA	PEMBA	113.33	107.93	102.53	118.72
2012	WINDFALL	WINDF	162.06	154.34	146.62	169.77
2013	KAYBOB	KABOB	193.57	184.35	175.13	202.79
2014	WILLESDEN GREEN	WILSG	107.09	101.99	96.89	112.19
2016	FERRIER	FERIR	137.82	131.26	124.70	144.39
2017	CROSSFIELD WEST	CROFW	107.09	101.99	96.89	112.19
2018	CARSON CREEK	CARCK	218.19	207.80	197.41	228.58
2019	WILSON CREEK	WLNCK	158.47	150.92	143.37	166.01
2020	KAYBOB SOUTH	KBOBS	179.84	171.28	162.72	188.41
2022	JUDY CREEK	JDCRK	279.51	266.20	252.89	292.82
2024	BRAZEAU EAST	BRAZE	136.70	130.19	123.68	143.21
2026	QUIRK CREEK	QUIRK	107.09	101.99	96.89	112.19
2027	KAYBOB 11-36	K1136	191.46	182.34	173.22	200.57
2028	SIMONETTE	SIMET	228.33	217.46	206.59	239.21
2029	WASKAHIGAN	WASKA	169.39	161.32	153.25	177.45
2030	STURGEON LAKE S	STLKS	247.22	235.45	223.68	259.00
2031	GOLD CREEK	GLDCK	181.76	173.10	164.45	190.41
2032	BURNT TIMBER	BURNT	107.09	101.99	96.89	112.19
2033	SIMONETTE NORTH	SIMEN	228.50	217.62	206.74	239.38
2034	VIRGINIA HILLS	VIRGH	288.58	274.84	261.10	302.32
2035	KAYBOB SOUTH #3	KBOB3	155.16	147.77	140.38	162.55
2036	JUMPING POUND W	JUMPW	107.09	101.99	96.89	112.19
2037	GILBY WEST	GLBYW	139.20	132.57	125.94	145.83
2040	LEAFLAND	LFLND	183.84	175.09	166.34	192.60
2043	BELLOY	BELOY	262.45	249.95	237.45	274.95
2044	DUNVEGAN	DNVEG	229.70	218.76	207.82	240.64
2046	PIONEER	PIOER	135.64	129.18	122.72	142.10
2047	HOTCHKISS	HOTKI	288.58	274.84	261.10	302.32
2049	ETA LAKE	ETALK	137.75	131.19	124.63	144.31
2050	WHITEMUD RIVER	WHITR	288.58	274.84	261.10	302.32
2053	KEG RIVER	KEGRV	288.58	274.84	261.10	302.32
2054	HOTCHKISS NORTH	HOTKN	288.58	274.84	261.10	302.32
2055	WHITEMUD EAST	WHITE	288.58	274.84	261.10	302.32
2056	WHITEMUD WEST	WHITW	288.58	274.84	261.10	302.32
2057	WORSLEY EAST	WORLE	288.58	274.84	261.10	302.32

Summary of 2004 Final Receipt Point Rates: (\$/10 ³ m ³ /month, except IT which is \$/10 ³ m ³)						
Effective from January 1, 2004						
Firm Service Delivery:		188.41				
Average Receipt Price:		188.41				
Receipt Price Floor:		101.99				
Receipt Price Ceiling:		274.84				
Interruptible Delivery:		6.81				
Premium/Discount:		Point C 105%	Point B 100%	Point A 95%	110%	
Station Number	Station Name	Station Mnemonic	FT-R PRICE 1 to < 3 Year Term	FT-R PRICE 3 to < 5 Year Term	FT-R PRICE > 5 Year Term	FT-R PRICE 1 Year Non- Renewable Firm
2059	HINES CREEK	HINCK	288.58	274.84	261.10	302.32
2060	ZAMA LAKE	ZAMLK	288.58	274.84	261.10	302.32
2063	CLEAR HILLS	CLRHL	259.43	247.08	234.73	271.79
2064	HAIG RIVER EAST	HAIGE	288.58	274.84	261.10	302.32
2065	HOTCHKISS EAST	HOTKE	288.58	274.84	261.10	302.32
2066	BASSET LAKE W.	BSLKW	288.58	274.84	261.10	302.32
2068	KEG RIVER EAST	KEGRE	288.58	274.84	261.10	302.32
2070	CLARK LAKE	CLKLK	170.59	162.47	154.35	178.72
2071	NITON	NITOX	145.48	138.55	131.62	152.41
2074	GORDONDALE BDR	GRDAL	245.70	234.00	222.30	257.40
2075	WHITELAW	WITLA	257.06	244.82	232.58	269.30
2076	TEEPEE CREEK	TEECK	288.58	274.84	261.10	302.32
2078	GARRINGTON	GARRT	107.09	101.99	96.89	112.19
2079	GARRINGTON EAST	GARTE	133.23	126.89	120.55	139.58
2081	EAGLE HILL	EGLHF	139.93	133.27	126.61	146.60
2082	TANGENT	TANGT	288.58	274.84	261.10	302.32
2083	JOSEPHINE EAST	JOSPE	288.58	274.84	261.10	302.32
2084	DUNVEGAN WEST	DNVGV	280.60	267.24	253.88	293.96
2085	BASSET LAKE S.	BSLKS	288.58	274.84	261.10	302.32
2086	HAIG RIVER	HAIGR	288.58	274.84	261.10	302.32
2087	JOSEPHINE	JOSPH	279.60	266.29	252.98	292.92
2088	PIONEER EAST	PIOEE	176.15	167.76	159.37	184.54
2089	PASS CREEK	PASCK	169.54	161.47	153.40	177.62
2093	PADDLE PRAIRIE	PADDP	288.58	274.84	261.10	302.32
2094	HOTCHKISS NE B	HONEB	288.58	274.84	261.10	302.32
2095	HOTCHKISS NE C	HONEC	288.58	274.84	261.10	302.32
2096	WASKAHIGAN EAST	WASKE	228.84	217.94	207.04	239.73
2097	EAGLESHAM	EAGLM	197.99	188.56	179.13	207.42
2098	PADDLE PRAIR S.	PADPS	288.58	274.84	261.10	302.32
2099	ROSEVEAR SOUTH	ROSVS	152.73	145.46	138.19	160.01
2103	FOURTH CREEK	FTHCK	288.58	274.84	261.10	302.32
2104	RAT CREEK	RATRP	118.23	112.60	106.97	123.86
2105	BELLO WEST	BELOW	224.86	214.15	203.44	235.57
2107	VALHALLA	VALHA	234.26	223.10	211.95	245.41
2108	CHINCHAGA	CHAGA	267.09	254.37	241.65	279.81
2109	ALDER FLATS	ALFLT	108.68	103.50	98.33	113.85
2110	DIXONVILLE N.	DIXVN	281.37	267.97	254.57	294.77
2111	LOBSTICK	LOBST	131.33	125.08	118.83	137.59
2112	WILLESDEN GR N.	WILGN	107.09	101.99	96.89	112.19
2113	CAROLINE NORTH	CARLN	107.09	101.99	96.89	112.19
2115	FERRIER SOUTH A	FERSA	137.90	131.33	124.76	144.46
2116	TONY CREEK N.	TONCN	208.74	198.80	188.86	218.68
2117	BOTHA	BOTHA	282.29	268.85	255.41	295.74
2118	BURNT RIVER	BURRV	222.59	211.99	201.39	233.19
2119	BLUEBERRY HILL	BLUHL	288.58	274.84	261.10	302.32
2120	WEST PEMBINA S.	WPMRP	128.44	122.32	116.20	134.55
2121	TANGENT B	TANGB	288.58	274.84	261.10	302.32
2123	WATINO	WATIO	284.91	271.34	257.77	298.47
2124	WOKING	WKING	288.58	274.84	261.10	302.32
2126	HAY RIVER	HAYRV	288.58	274.84	261.10	302.32

Summary of 2004 Final Receipt Point Rates: (\$/10 ³ m ³ /month, except IT which is \$/10 ³ m ³)						
Effective from January 1, 2004						
Firm Service Delivery:		188.41				
Average Receipt Price:		188.41				
Receipt Price Floor:		101.99				
Receipt Price Ceiling:		274.84				
Interruptible Delivery:		6.81				
Premium/Discount:		Point C 105%	Point B 100%	Point A 95%	110%	
Station Number	Station Name	Station Mnemonic	FT-R PRICE 1 to < 3 Year Term	FT-R PRICE 3 to < 5 Year Term	FT-R PRICE > 5 Year Term	FT-R PRICE 1 Year Non- Renewable Firm
2127	HAIG RIVER N.	HAIGN	288.58	274.84	261.10	302.32
2128	LOVET CREEK	LOVCK	288.58	274.84	261.10	302.32
2129	GRANADA	GRNAD	162.82	155.07	147.32	170.58
2132	BEAR RIVER	BEARR	288.58	274.84	261.10	302.32
2133	WARRENSVILLE	WRNVL	288.58	274.84	261.10	302.32
2134	KSITUAN RIVER	KITRV	268.52	255.73	242.94	281.30
2135	PEERS	PEERZ	132.37	126.07	119.77	138.68
2136	ANTE CREEK S.	ANTCS	288.58	274.84	261.10	302.32
2137	SLOAT CREEK	SLTCK	288.58	274.84	261.10	302.32
2138	BOYER EAST	BOYRE	288.58	274.84	261.10	302.32
2139	DONNELLY	DONLY	288.58	274.84	261.10	302.32
2140	HEART RIVER	HARTR	288.58	274.84	261.10	302.32
2143	BAY TREE	BAYTR	288.58	274.84	261.10	302.32
2144	MCLENNAN	MCLNX	288.58	274.84	261.10	302.32
2145	HARO RIVER N.	HARON	288.58	274.84	261.10	302.32
2146	JACKSON CREEK	JAKCK	107.09	101.99	96.89	112.19
2147	WITHROW	WTHRO	122.43	116.60	110.77	128.26
2148	RAMBLING CREEK	RAMCK	288.58	274.84	261.10	302.32
2149	MINNEHIK-BK L B	MNBKB	129.02	122.88	116.74	135.17
2150	BINGLEY	BNGLY	107.09	101.99	96.89	112.19
2151	LASTHILL CREEK	LASTH	107.09	101.99	96.89	112.19
2152	CODNER	CODNR	136.88	130.36	123.84	143.40
2153	PROGRESS	PROGR	231.39	220.37	209.35	242.41
2157	TANGHE CREEK	TANGY	273.54	260.51	247.48	286.56
2158	WEMBLEY	WMBLY	214.66	204.44	194.22	224.88
2160	WATER VALLEY	WATER	107.09	101.99	96.89	112.19
2161	FISH CREEK	FISHC	107.09	101.99	96.89	112.19
2164	HENDERSON CREEK	HENCK	271.66	258.72	245.78	284.59
2165	SNEDDON CREEK	SNEDD	283.49	269.99	256.49	296.99
2166	RAY LAKE WEST	RAYLW	288.58	274.84	261.10	302.32
2168	PASS CREEK WEST	PSCKW	163.12	155.35	147.58	170.89
2169	HOWARD CREEK E.	HOWRE	288.58	274.84	261.10	302.32
2170	SILVERWOOD	SWOOD	288.58	274.84	261.10	302.32
2171	WILSON CREEK SE	WLNSE	159.75	152.14	144.53	167.35
2172	NITON NORTH	NITNN	158.70	151.14	143.58	166.25
2173	POISON CREEK	PSNCK	184.31	175.53	166.75	193.08
2174	HENDERSON CK SE	HNCSE	276.69	263.51	250.33	289.86
2175	BIG PRAIRIE	BGPRA	288.58	274.84	261.10	302.32
2176	BIGORAY RIVER	BIGOR	162.72	154.97	147.22	170.47
2177	BENBOW SOUTH	BNBOS	191.85	182.71	173.57	200.98
2178	FOURTH CREEK S.	FTHCS	288.58	274.84	261.10	302.32
2179	LEEDALE	LEDAL	108.45	103.29	98.13	113.62
2181	BUTTE	BUTTX	107.09	101.99	96.89	112.19
2182	BOTHA EAST	BOTHE	288.58	274.84	261.10	302.32
2185	PEMBINA WEST	PEMBW	125.46	119.49	113.52	131.44
2188	CARSON CREEK E.	CARCE	258.92	246.59	234.26	271.25
2189	VALHALLA EAST	VALHE	244.86	233.20	221.54	256.52
2190	GORDONDALE RCPT	GRDLR	245.72	234.02	222.32	257.42
2191	PROGRESS EAST	PROGE	238.09	226.75	215.41	249.43
2192	NOTIKEWIN RIVER	NTKRV	288.58	274.84	261.10	302.32

Summary of 2004 Final Receipt Point Rates: (\$/10 ³ m ³ /month, except IT which is \$/10 ³ m ³)						
Effective from January 1, 2004						
Firm Service Delivery:		188.41				
Average Receipt Price:		188.41				
Receipt Price Floor:		101.99				
Receipt Price Ceiling:		274.84				
Interruptible Delivery:		6.81				
Premium/Discount:		Point C 105%	Point B 100%	Point A 95%	110%	
Station Number	Station Name	Station Mnemonic	FT-R PRICE 1 to < 3 Year Term	FT-R PRICE 3 to < 5 Year Term	FT-R PRICE > 5 Year Term	FT-R PRICE 1 Year Non- Renewable Firm
2193	RAY LAKE SOUTH	RAYLS	288.58	274.84	261.10	302.32
2194	DEEP VLLY CRK E	DEEPE	228.34	217.47	206.60	239.22
2197	DOE CREEK	DOECK	288.58	274.84	261.10	302.32
2198	FOURTH CREEK W.	FTHCW	281.57	268.16	254.75	294.98
2199	FOULWATER CREEK	FOULC	288.58	274.84	261.10	302.32
2200	ALDER FLATS S.	ALFLS	107.09	101.99	96.89	112.19
2201	RAINBOW LAKE S.	RANBS	288.58	274.84	261.10	302.32
2204	TANGHE CREEK #2	TANG2	274.30	261.24	248.18	287.36
2207	WEBSTER	WEBST	288.58	274.84	261.10	302.32
2208	TANGENT EAST	TNGTE	288.58	274.84	261.10	302.32
2209	CYNTHIA #2	CYNT2	120.32	114.59	108.86	126.05
2210	DIXONVILLE N #2	DIXN2	221.99	211.42	200.85	232.56
2211	RASPBERRY LAKE	RASPB	233.84	222.70	211.57	244.97
2213	RAMBLING CRK E.	RMCKE	288.58	274.84	261.10	302.32
2214	WOLVERINE RIVER	WOLVR	288.58	274.84	261.10	302.32
2216	KEG RIVER NORTH	KEGRN	288.58	274.84	261.10	302.32
2217	BOTHA WEST	BOTHW	288.58	274.84	261.10	302.32
2218	NOTIKEWIN RVR N	NTKRN	273.28	260.27	247.26	286.30
2219	HINES CREEK W.	HINCW	288.58	274.84	261.10	302.32
2220	BOULDER CREEK	BOLDR	288.58	274.84	261.10	302.32
2221	CADOTTE RIVER	CADOT	288.58	274.84	261.10	302.32
2222	BEAR CANYON W.	BRCNW	254.55	242.43	230.31	266.67
2223	LAST LAKE	LSTLK	232.00	220.95	209.90	243.05
2224	TWO CREEKS	TWOCK	287.81	274.10	260.40	301.51
2227	VALHALLA #2	VALH2	234.20	223.05	211.90	245.36
2228	MARSH HEAD CRK	MARSH	176.59	168.18	159.77	185.00
2229	TWO CREEKS EAST	TWCKE	288.58	274.84	261.10	302.32
2233	DEBOLT	DBOLT	262.31	249.82	237.33	274.80
2235	SLIMS LAKE	SLIMX	288.58	274.84	261.10	302.32
2236	MUSKEG CREEK	MUSKG	288.58	274.84	261.10	302.32
2237	MILLERS LAKE	MILER	152.33	145.08	137.83	159.59
2239	SILVERWOOD N.	SLVWN	262.87	250.35	237.83	275.39
2241	JONES LAKE N.	JONLN	259.16	246.82	234.48	271.50
2242	NIOBE CREEK	NIOBX	243.44	231.85	220.26	255.04
2244	DEEP VLLY CRK S	DEEPS	162.76	155.01	147.26	170.51
2247	PETE LAKE SOUTH	PETES	221.33	210.79	200.25	231.87
2248	WEBSTER NORTH	WBSTN	288.58	274.84	261.10	302.32
2249	LENNARD CREEK	LENRD	288.58	274.84	261.10	302.32
2250	CLEAR HILLS N.	CLRHN	224.07	213.40	202.73	234.74
2251	FONTAS RIVER	FONTX	288.58	274.84	261.10	302.32
2252	RAT CREEK WEST	RATCW	140.60	133.90	127.21	147.29
2253	SNIPE LAKE	SNIPX	288.58	274.84	261.10	302.32
2254	DORIS CREEK N.	DORIN	276.10	262.95	249.80	289.25
2256	BISON LAKE	BISLK	288.58	274.84	261.10	302.32
2259	LATHROP CREEK	LATHP	263.52	250.97	238.42	276.07
2260	PASTECHO RIVER	PSTCH	288.58	274.84	261.10	302.32
2261	RUSSELL CREEK	RUSEL	288.58	274.84	261.10	302.32
2263	ZAMA LAKE #2	ZAMA2	288.58	274.84	261.10	302.32
2264	SNOWFALL CREEK	SNOWF	288.58	274.84	261.10	302.32
2265	RAT CREEK SOUTH	RATCS	131.23	124.98	118.73	137.48

Summary of 2004 Final Receipt Point Rates: (\$/10 ³ m ³ /month, except IT which is \$/10 ³ m ³)						
Effective from January 1, 2004						
Firm Service Delivery:		188.41				
Average Receipt Price:		188.41				
Receipt Price Floor:		101.99				
Receipt Price Ceiling:		274.84				
Interruptible Delivery:		6.81				
	Premium/Discount:		Point C 105%	Point B 100%	Point A 95%	110%
Station Number	Station Name	Station Mnemonic	FT-R PRICE 1 to < 3 Year Term	FT-R PRICE 3 to < 5 Year Term	FT-R PRICE > 5 Year Term	FT-R PRICE 1 Year Non- Renewable Firm
2266	CHINCHAGA WEST	CHAGW	288.58	274.84	261.10	302.32
2267	JONES LAKE	JONLK	223.80	213.14	202.48	234.45
2268	FRAKES FLATS	FRAKF	204.87	195.11	185.35	214.62
2272	JONES LAKE EAST	JONLE	242.31	230.77	219.23	253.85
2273	MIRAGE	MIRAG	268.65	255.86	243.07	281.45
2276	SHEKILIE RVR N.	SHKLN	288.58	274.84	261.10	302.32
2277	HUNT CREEK	HUNTC	288.58	274.84	261.10	302.32
2278	HAY RIVER SOUTH	HAYRS	288.58	274.84	261.10	302.32
2279	JONES LAKE #2	JONE2	224.00	213.33	202.66	234.66
2280	PETE LAKE	PETEL	274.69	261.61	248.53	287.77
2281	SAND CREEK	SANCK	130.25	124.05	117.85	136.46
2282	RUNNING LAKE	RUNLK	288.58	274.84	261.10	302.32
2284	STEEN RIVER	STNRV	288.58	274.84	261.10	302.32
2286	CHICKADEE CK W.	CHICW	288.58	274.84	261.10	302.32
2287	LAFOND CREEK	LAFND	288.58	274.84	261.10	302.32
2288	KIDNEY LAKE	KIDNY	288.58	274.84	261.10	302.32
2289	DARLING CREEK	DARLG	288.58	274.84	261.10	302.32
2290	GODS LAKE	GODLK	288.58	274.84	261.10	302.32
2291	ALDER FLATS #2	ALFL2	108.82	103.64	98.46	114.00
2292	ZAMA LAKE #3	ZAMA3	288.58	274.84	261.10	302.32
2296	COUNTESS S. #2	CNTS2	107.09	101.99	96.89	112.19
2297	DORIS CREEK S.	DORIS	288.58	274.84	261.10	302.32
2364	BROWNSALE SALES	XBROWN	251.61	239.63	227.65	263.59
2700	MAHASKA WEST	MHSKW	174.96	166.63	158.30	183.29
2701	WHITBURN EAST	WHTBE	249.00	237.14	225.28	260.85
2702	MAHASKA	MHASKA	209.90	199.90	189.91	219.89
2704	BLUE RAPIDS	BLRPD	115.17	109.69	104.21	120.66
2705	CHESTER CREEK	CHSCK	288.58	274.84	261.10	302.32
2706	MCLEAN CREEK	MCLCK	288.58	274.84	261.10	302.32
2707	WINAGAMI LAKE	WGMLK	288.58	274.84	261.10	302.32
2708	ASSUMPTION	ASUMP	288.58	274.84	261.10	302.32
2709	BOOTIS HILL	BOOTH	288.58	274.84	261.10	302.32
2710	MCMILLAN LAKE	MCMLK	288.58	274.84	261.10	302.32
2711	MUSREAU LAKE	MSRLK	260.73	248.31	235.89	273.14
2712	DOE CREEK S.	DOECS	288.58	274.84	261.10	302.32
2713	MARLOW CREEK	MRLCK	288.58	274.84	261.10	302.32
2714	NOEL LAKE SOUTH	NOLKS	216.92	206.59	196.26	227.25
2715	ROD LAKE	RODLK	288.58	274.84	261.10	302.32
2716	DUNVEGAN W. #2	DNVW2	280.60	267.24	253.88	293.96
2717	DEMMITT #2	DEMT2	261.51	249.06	236.61	273.97
2718	CULP #2	CULP2	288.58	274.84	261.10	302.32
2719	DREAU	DREAU	277.67	264.45	251.23	290.90
2720	MANIR	MANIR	261.05	248.62	236.19	273.48
2721	BROWNSALE NORTH	BRWVN	210.89	200.85	190.81	220.94
2722	GILMORE LAKE	GILLK	218.52	208.11	197.70	228.92
2723	JACKPOT CREEK	JACKP	288.58	274.84	261.10	302.32
2724	CROOKED LK W.	CRKLW	166.90	158.95	151.00	174.85
2725	ROSSBEAR LAKE	ROSLK	288.58	274.84	261.10	302.32
2726	ORTON M/S	ORTNX	107.09	101.99	96.89	112.19
2727	CATTAIL LAKE	CATTL	188.75	179.76	170.77	197.74

Summary of 2004 Final Receipt Point Rates: (\$/10 ³ m ³ /month, except IT which is \$/10 ³ m ³)						
Effective from January 1, 2004						
Firm Service Delivery:		188.41				
Average Receipt Price:		188.41				
Receipt Price Floor:		101.99				
Receipt Price Ceiling:		274.84				
Interruptible Delivery:		6.81				
Premium/Discount:		Point C	Point B	Point A	110%	
		105%	100%	95%		
Station Number	Station Name	Station Mnemonic	FT-R PRICE 1 to < 3 Year Term	FT-R PRICE 3 to < 5 Year Term	FT-R PRICE > 5 Year Term	FT-R PRICE 1 Year Non- Renewable Firm
2728	OWL LAKE SOUTH	OWLKS	268.75	255.95	243.15	281.55
2729	FARIA	FARIA	288.58	274.84	261.10	302.32
2731	CROWELL	CROWX	288.58	274.84	261.10	302.32
2732	MOUNTAIN LAKE	MNTLK	241.22	229.73	218.24	252.70
2734	ASSUMPTION #2	ASUM2	288.58	274.84	261.10	302.32
2735	CODESA	CODEX	270.14	257.28	244.42	283.01
2736	COPTON CREEK	COPCR	244.79	233.13	221.47	256.44
2737	LALBY CREEK	LALCR	288.58	274.84	261.10	302.32
2738	CALAIS	CALAI	200.21	190.68	181.15	209.75
2739	KEPLER CREEK	KEPCR	288.58	274.84	261.10	302.32
2740	STOWE CREEK	STOCR	233.73	222.60	211.47	244.86
2742	OWL LAKE STH #2	OWLS2	268.49	255.70	242.92	281.27
2743	CALLUM CREEK	CALCR	107.09	101.99	96.89	112.19
2744	BALLATER #2	BALT2	288.58	274.84	261.10	302.32
2745	NARRAWAY RIVER	NARRA	268.34	255.56	242.78	281.12
2746	OWL LAKE STH #3	OWLS3	268.49	255.70	242.92	281.27
2747	TANGHE CREEK #3	TANG3	273.69	260.66	247.63	286.73
2748	KEMP RIVER	KEMPR	288.58	274.84	261.10	302.32
2749	CRANBERRY LK #2	CRAN2	288.58	274.84	261.10	302.32
2750	MARSH HEAD CK WEST	MARSW	157.74	150.23	142.72	165.25
2751	HUNT CREEK #2	HUNT2	288.58	274.84	261.10	302.32
2752	CALAIS NORTH	CALAN	209.92	199.92	189.92	219.91
2754	TOPLAND	TOPLA	265.60	252.95	240.30	278.25
2758	SAWN LAKE	SAWLK	288.58	274.84	261.10	302.32
2759	KSITUAN RIVER EAST #2	KITE2	288.58	274.84	261.10	302.32
2760	EKWAN	EKWAX	288.58	274.84	261.10	302.32
2761	BASSET LAKE	BASLK	288.58	274.84	261.10	302.32
2762	MARSH HEAD CREEK WEST #2	MARW2	157.72	150.21	142.70	165.23
2763	SNUFF MOUNTAIN	SNUFF	173.54	165.28	157.02	181.81
2764	CLEAR PRAIRIE	CLRPR	288.58	274.84	261.10	302.32
2765	WOOSTER	WOOST	163.76	155.96	148.16	171.56
2766	HARPER CREEK	HARCK	218.37	207.97	197.57	228.77
3001	BOUNDARY LAKE S	BDLKS	253.41	241.34	229.27	265.47
3002	BOUNDARY LK BDR	BNDLK	256.60	244.38	232.16	268.82
3008	CLEARDALE	CLRDLE	282.89	269.42	255.95	296.36
3009	NEPTUNE	NEPTU	253.53	241.46	229.39	265.61
3052	COLEMAN SALES	COLSL	107.09	101.99	96.89	112.19
3058	LUNDBRECK-COWLE	LDCSL	107.09	101.99	96.89	112.19
3062	E. CALGARY B SL	ECALB	107.09	101.99	96.89	112.19
3105	CRANBERRY LK SL	CRNSL	288.58	274.84	261.10	302.32
3112	FALHER SALES	FALSL	288.58	274.84	261.10	302.32
3113	TWINLAKES CK SL	TWLSL	288.58	274.84	261.10	302.32
3304	FORESTBURG SLS	FORSLS	120.05	114.33	108.61	125.76
3330	CARSTAIRS INTERCONNECTION	C3330	107.09	101.99	96.89	112.19
3368	NOEL LAKE SALES	NOESL	227.41	216.58	205.75	238.24
3405	RIM-WEST SALES	RMWSL	125.32	119.35	113.38	131.29
3406	REDWATER SALES	REDSL	288.58	274.84	261.10	302.32
3424	GRANDE CENTRE S	GRCSL	288.58	274.84	261.10	302.32
3425	WOOD RVR SALES	WDRSL	198.30	188.86	179.42	207.75
3438	REDWATER 'B' SL	RDBSL	288.58	274.84	261.10	302.32

Summary of 2004 Final Receipt Point Rates:
 (\$/10³m³/month, except IT which is \$/10³m³)

Effective from January 1, 2004

Firm Service Delivery: 188.41
 Average Receipt Price: 188.41
 Receipt Price Floor: 101.99
 Receipt Price Ceiling: 274.84
 Interruptible Delivery: 6.81

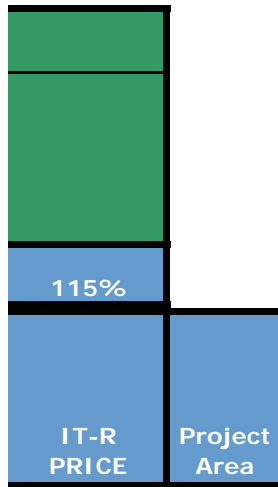
	Premium/Discount:		Point C 105%	Point B 100%	Point A 95%	110%
Station Number	Station Name	Station Mnemonic	FT-R PRICE 1 to < 3 Year Term	FT-R PRICE 3 to < 5 Year Term	FT-R PRICE > 5 Year Term	FT-R PRICE 1 Year Non- Renewable Firm
3439	SHEERNESS SALES	SHESL	107.09	101.99	96.89	112.19
3446	BITTERN LAKE SL	BITSL	288.58	274.84	261.10	302.32
3454	PENHOLD N SALES	XPNHLD	107.09	101.99	96.89	112.19
3471	BLUE RIDGE E SL	BLRSL	208.96	199.01	189.06	218.91
3481	SAWRIDGE SALES	SAWSL	288.58	274.84	261.10	302.32
3489	ATUSIS CREEK SL	ATUSL	107.09	101.99	96.89	112.19
3605	LEMING LAKE SLS	LMGSL	288.58	274.84	261.10	302.32
3611	HERMIT LAKE SLS	HERSL	238.37	227.02	215.67	249.72
3804	PEMBINA INTERCONNECTION	PEMINT	113.33	107.93	102.53	118.72
3857	INLAND INTERCONNECTION	INLINT	169.66	161.58	153.50	177.74
3858	ATMORE INTERCONNECTION	ATMINT	246.49	234.75	223.01	258.23
3860	JANUARY CREEK INTERCONNEC	JANINT	150.42	143.26	136.10	157.59
3861	DEMMITT #2 INTERCONNECTIC	DM2INT	261.51	249.06	236.61	273.97
3862	SEVERN CREEK INTERCONNECT	SEVINT	107.09	101.99	96.89	112.19
3863	MONARCH INTERCONNECTION	MONINT	107.09	101.99	96.89	112.19
3864	JOFFRE #2 AND #3 SALES INTE	JOFIN	128.75	122.62	116.49	134.88
3866	CARBON INTERCONNECTION	CARINT	107.09	101.99	96.89	112.19
3868	ALBERTA-MONTANA BORDER IN	ALTINT	121.39	115.61	109.83	127.17
3871	WESTLOCK INTERCONNECTION	WESINT	288.58	274.84	261.10	302.32
3879	PRIDDIS INTERCONNECTION	PRDINT	107.09	101.99	96.89	112.19
3880	AECO INTERCONNECTION	AECINT	107.09	101.99	96.89	112.19
3883	COALDALE JCT	CODSL	107.09	101.99	96.89	112.19
3884	COALDALE S. JCT	CABSL	107.09	101.99	96.89	112.19
3885	CHIP LAKE JCT	CHPSL	132.37	126.07	119.77	138.68
3886	GORDONDALE BORDER	GRDINT	245.72	234.02	222.32	257.42
3888	DEEP VALLEY CREEK EAST INTE	DVCINT	228.34	217.47	206.60	239.22
3889	MITSUE INTERCONNECTION	MITINT	288.58	274.84	261.10	302.32
3890	VIKING INTERCONNECTION	VIKINT	159.41	151.82	144.23	167.00
3893	CARROT CREEK INTERCONNECT	CRTINT	132.37	126.07	119.77	138.68
3894	GILT EDGE WEST INTERCONNE	GEWINT	288.58	274.84	261.10	302.32
3897	CROSSFIELD EAST #2 INTERCC	CE2INT	107.09	101.99	96.89	112.19
3904	CONKLIN WEST INTERCHANGE	CKWINT	288.58	274.84	261.10	302.32
3907	CHANCELLOR INTERCONNECTIC	CHAI	107.09	101.99	96.89	112.19
3911	RANFURLY INTERCONNECTION	RANINT	260.43	248.03	235.63	272.83
3912	RUNNING LAKE INTERCONNECT	RUNINT	288.58	274.84	261.10	302.32
3915	HAMILTON LAKE SUMMARY	HAMSM	250.52	238.59	226.66	262.45
3916	VETERAN SUMMARY	VETSM	250.52	238.59	226.66	262.45
3917	WHITEMUD RIVER/WHITEMUD	WHTSUM	288.58	274.84	261.10	302.32
5003	LIEGE	LEIGX	288.58	274.84	261.10	302.32
5004	SALESKI	SLSKI	288.58	274.84	261.10	302.32
5005	GRANOR	GRANR	288.58	274.84	261.10	302.32
5007	HOUSE RIVER	HOVRV	288.58	274.84	261.10	302.32
5012	BOIVIN CREEK	BVNCK	288.58	274.84	261.10	302.32
5021	MACKAY RIVER	MCKAY	288.58	274.84	261.10	302.32
5022	DUNKIRK RIVER	DUNRV	288.58	274.84	261.10	302.32
5025	GREW LAKE	GREWL	288.58	274.84	261.10	302.32
5026	ALGAR LAKE	ALGAR	288.58	274.84	261.10	302.32
5027	THICKWOOD HILLS	THICK	288.58	274.84	261.10	302.32
5028	GREW LK EAST	GREWE	288.58	274.84	261.10	302.32
5083	LIEGE NORTH	LEIGN	288.58	274.84	261.10	302.32

Summary of 2004 Final Receipt Point Rates:
 (\$/10³m³/month, except IT which is \$/10³m³)

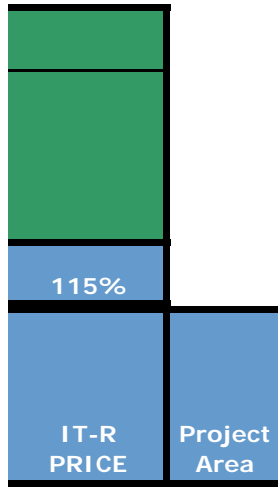
Effective from January 1, 2004

Firm Service Delivery: 188.41
 Average Receipt Price: 188.41
 Receipt Price Floor: 101.99
 Receipt Price Ceiling: 274.84
 Interruptible Delivery: 6.81

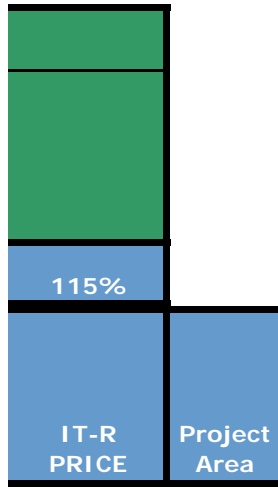
		Premium/Discount:	Point C 105%	Point B 100%	Point A 95%	110%
Station Number	Station Name	Station Mnemonic	FT-R PRICE 1 to < 3 Year Term	FT-R PRICE 3 to < 5 Year Term	FT-R PRICE > 5 Year Term	FT-R PRICE 1 Year Non- Renewable Firm
5402	COALDALE S. B	CODSB	118.84	113.18	107.52	124.50
5409	CHIP LAKE	CHIPL	132.49	126.18	119.87	138.80
6000	THORNBURY WEST	THBYW	288.58	274.84	261.10	302.32
6001	THORNBURY NORTH	THBYN	288.58	274.84	261.10	302.32
6002	THORNBURY MARIANA	THBYM	288.58	274.84	261.10	302.32
6003	HANGINGSTONE	HNGST	288.58	274.84	261.10	302.32
6004	BURNT PINE	BRNTP	288.58	274.84	261.10	302.32
6005	THORNBURY EAST	THBYE	288.58	274.84	261.10	302.32
6006	NORTH DUNCAN	NDUNC	288.58	274.84	261.10	302.32
6007	CLYDEN	CLYED	288.58	274.84	261.10	302.32
6008	NORTH THORNBURY	NTHBY	288.58	274.84	261.10	302.32
6009	NORTH HANGINGSTONE	NHGST	288.58	274.84	261.10	302.32
6010	CORRIGAL LAKE SIMMONS	CORRL	288.58	274.84	261.10	302.32
6015	WANDER TOWER	WANTR	288.58	274.84	261.10	302.32
6016	LEISMER #1	LSMR1	288.58	274.84	261.10	302.32
6017	LEISMER #2	LSMR2	288.58	274.84	261.10	302.32
6019	CALLING LAKE	CLGLK	288.58	274.84	261.10	302.32
6020	WEST DUNCAN	WDUNC	288.58	274.84	261.10	302.32
6404	MCNEILL BORDER	MCNEL	107.09	101.99	96.89	112.19



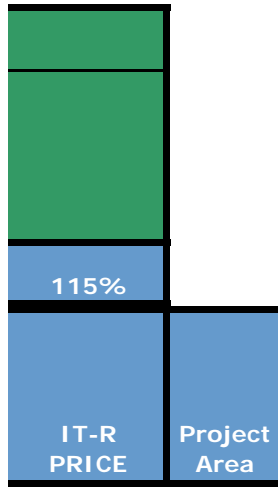
3.85	NE
3.85	NE
5.38	NE
3.85	NE
4.49	NE
3.85	ML
3.85	ML
3.85	NE
5.82	NE
3.85	ML
3.85	ML
3.85	ML
3.85	ML
5.36	ML
5.55	ML
4.89	ML
3.85	ML
4.38	NE
4.22	ML
3.85	NE
4.10	NE
3.85	ML
4.80	ML
7.50	ML
7.14	ML
7.44	NE
4.63	ML
8.66	NE
4.55	ML
7.14	ML
3.85	ML
7.95	NE
3.85	ML
4.29	ML
4.49	ML
4.87	ML
3.85	ML
3.85	ML
3.85	NE
3.85	NE
5.10	ML
7.73	ML
4.16	ML
3.85	ML



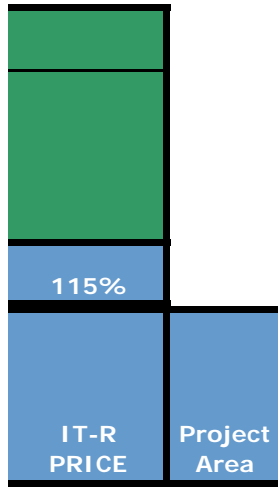
3.85	ML
3.85	ML
4.52	ML
3.85	ML
4.19	ML
3.85	ML
3.85	NE
4.63	ML
3.85	NE
3.85	NE
7.01	NE
10.38	NE
10.38	NE
8.15	PR
7.64	PR
10.15	NE
4.74	ML
10.38	NE
3.85	ML
3.85	ML
3.85	ML
4.74	ML
3.85	ML
3.85	ML
3.85	ML
3.85	ML
9.24	NE
5.15	ML
9.62	NE
10.38	NE
3.91	ML
3.85	ML
6.20	NE
9.14	NE
3.85	ML
3.85	ML
4.40	NE
7.36	NE
3.85	ML
4.17	ML
3.85	NE
3.85	ML
3.85	ML
4.70	ML
3.85	ML
4.76	ML
3.85	NE
6.19	ML
8.85	ML
10.38	NE



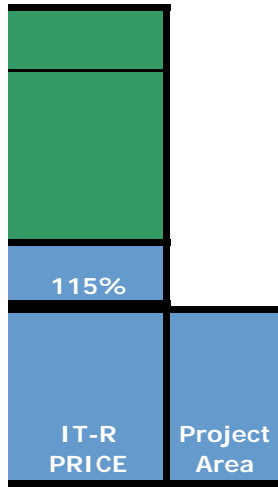
3.85	ML
3.85	NE
3.96	ML
4.15	NE
10.38	NE
9.52	NE
6.98	NE
10.38	NE
10.12	NE
9.37	NE
7.99	NE
3.85	ML
6.75	ML
4.91	NE
3.85	ML
3.85	ML
6.96	NE
6.02	NE
3.85	ML
3.85	ML
3.91	NE
3.85	ML
3.85	ML
5.20	ML
3.85	ML
4.31	ML
7.11	NE
6.67	NE
3.92	ML
4.96	ML
6.39	NE
10.38	NE
10.38	NE
10.38	NE
10.38	NE
9.75	NE
6.08	ML
3.85	ML
3.85	ML
3.85	ML
4.26	NE
6.32	NE
3.85	ML
5.20	ML
5.36	ML
8.98	NE
5.13	ML
7.77	NE
9.34	ML
7.78	NE



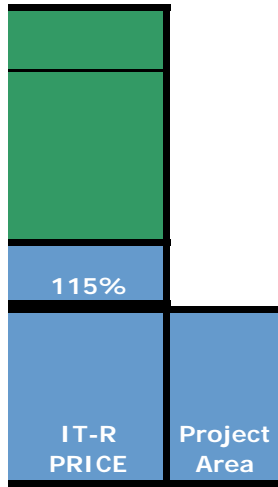
4.60	ML
4.25	ML
4.49	ML
5.34	ML
5.23	NE
4.96	NE
3.85	ML
3.85	ML
10.38	NE
10.38	NE
3.85	ML
4.63	ML
7.39	NE
10.38	NE
6.90	ML
3.87	ML
6.27	NE
7.34	ML
10.38	NE
6.70	NE
3.85	ML
7.10	NE
10.38	NE
8.23	NE
3.85	ML
4.49	ML
5.11	ML
10.38	NE
10.38	NE
3.85	ML
3.85	ML
4.76	NE
3.85	NE
3.85	NE
4.12	NE
3.85	ML
9.45	NE
3.85	ML
3.85	ML
10.38	NE
10.32	NE
3.90	ML
3.85	ML
5.66	ML
3.85	ML
3.85	ML
10.38	NE
10.38	NE
10.38	NE
3.85	ML



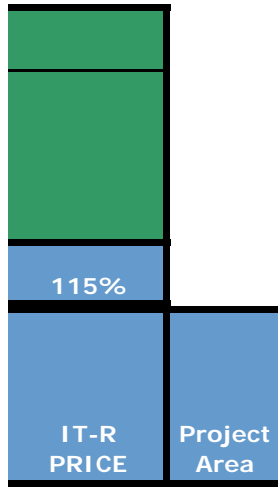
8.87	NE
10.38	NE
6.34	NE
7.61	NE
10.38	NE
9.35	NE
8.64	PR
7.76	ML
10.38	NE
8.80	NE
3.85	NE
3.85	ML
4.08	ML
10.38	ML
7.92	NE
4.48	ML
10.38	NE
10.38	NE
10.38	NE
10.38	NE
10.38	NE
3.85	ML
10.01	NE
3.85	ML
7.77	ML
3.85	ML
3.85	ML
10.38	NE
3.85	ML
10.38	NE
10.38	NE
10.38	NE
10.38	NE
3.85	NE
10.38	NE
6.86	NE
10.38	NE
7.68	NE
5.14	ML
6.05	NE
3.85	ML
7.29	NE
3.85	ML
7.57	NE
10.29	NE
10.38	NE
10.38	NE
5.08	ML
10.38	NE
3.85	NE



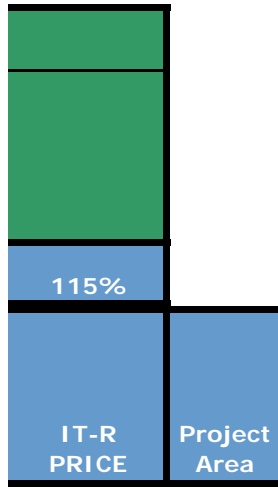
5.09	ML
9.60	NE
10.38	NE
10.38	NE
4.11	ML
10.38	NE
10.38	NE
10.38	NE
4.21	ML
10.38	NE
4.80	ML
3.85	ML
3.85	ML
10.38	NE
10.38	NE
3.85	ML
10.38	NE
9.17	NE
3.85	NE
10.38	NE
5.12	NE
10.38	NE
7.77	ML
10.38	NE
10.38	NE
10.38	NE
6.10	NE
10.24	NE
10.38	NE
3.85	NE
9.90	NE
8.74	NE
4.41	NE
4.19	ML
10.38	NE
5.27	NE
10.38	NE
10.38	NE
10.38	NE
10.38	NE
10.38	NE
3.85	ML
4.22	ML
6.55	NE
9.76	ML
6.90	NE
8.78	NE
4.91	ML
10.38	NE
3.85	ML



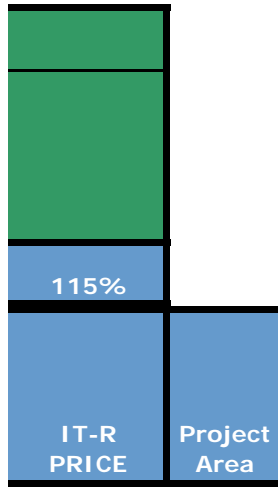
3.85	ML
4.36	ML
4.40	NE
3.85	NE
10.38	NE
3.85	ML
7.88	NE
9.14	NE
10.38	NE
3.85	ML
5.07	ML
10.38	NE
8.65	PR
10.38	NE
10.38	NE
10.38	NE
6.59	ML
10.38	NE
10.38	NE
3.85	ML
6.41	PR
10.38	NE
6.76	NE
3.85	ML
7.67	NE
5.50	NE
6.69	NE
6.22	NE
9.41	PR
8.99	PR
6.89	ML
10.38	NE
10.38	NE
10.38	NE
10.38	NE
8.85	PR
3.85	ML
10.38	NE
10.38	NE
5.17	PR
10.38	NE
8.44	ML
10.38	NE
5.76	ML
7.20	ML
10.38	NE
10.38	NE
3.85	NE
3.85	NE
6.61	ML



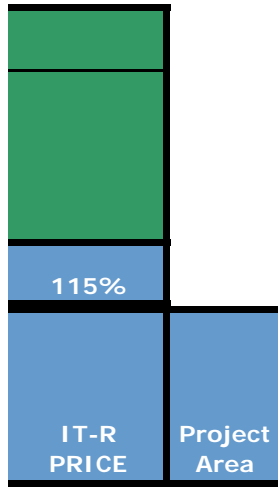
10.38	NE
10.38	NE
10.37	NE
7.36	PR
10.38	NE
10.37	NE
9.34	NE
10.38	NE
10.38	NE
10.38	NE
10.29	NE
10.38	PR
10.38	NE
10.38	NE
5.14	NE
6.46	ML
3.85	ML
10.38	NE
10.38	NE
7.30	NE
9.76	NE
7.34	ML
6.43	ML
9.09	ML
10.38	NE
9.73	ML
9.73	ML
7.54	ML
5.99	ML
8.52	ML
9.74	ML
4.77	ML
4.08	NE
5.64	NE
4.09	ML
10.38	NE
9.80	NE
8.69	NE
10.38	ML
8.64	ML
7.05	PR
4.84	NE
7.06	PR
5.28	PR
5.76	ML
6.06	PR
10.38	NE
3.88	ML
3.85	NE
10.38	NE



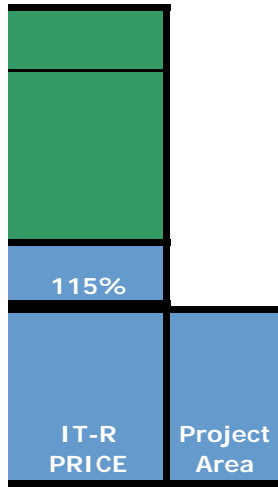
10.35	NE
10.38	NE
9.20	NE
5.18	ML
10.38	NE
6.24	PR
10.38	NE
9.13	ML
3.85	ML
5.21	PR
7.90	ML
7.63	ML
10.38	NE
7.51	ML
4.62	NE
4.73	NE
8.75	ML
5.04	ML
9.31	NE
10.38	PR
7.11	ML
8.45	NE
4.66	NE
6.12	NE
7.16	PR
3.85	NE
3.94	ML
4.22	ML
3.85	ML
3.85	ML
3.85	ML
10.38	NE
10.38	NE
10.38	NE
10.38	NE
4.63	NE
8.39	NE
10.38	NE
10.38	NE
8.10	NE
7.14	PR
10.38	NE
3.85	ML
8.76	PR
3.85	ML
7.43	NE
10.38	NE
10.38	NE
3.95	ML
3.85	NE



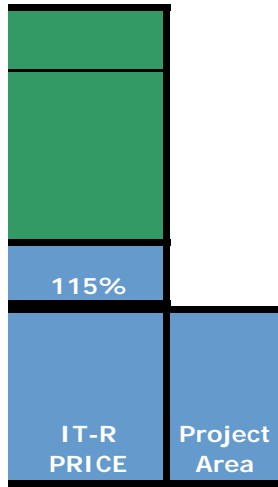
10.38	ML
10.38	NE
10.38	ML
10.38	ML
10.38	NE
5.51	PR
7.07	PR
10.38	NE
10.38	NE
10.38	NE
10.38	NE
10.38	NE
10.38	NE
10.38	NE
8.57	PR
10.38	NE
6.93	NE
8.89	NE
10.38	NE
5.80	ML
10.38	NE
10.38	NE
10.38	PR
10.38	NE
10.38	NE
3.85	ML
10.38	NE
10.38	NE
7.00	ML
10.38	NE
10.38	NE
10.38	NE
10.38	NE
5.13	ML
8.74	NE
6.48	PR
7.77	NE
10.38	NE
10.38	NE
10.38	NE
10.38	NE
10.38	NE
6.39	NE
10.38	NE
10.38	NE
10.38	NE
10.38	NE
10.38	NE
10.38	NE



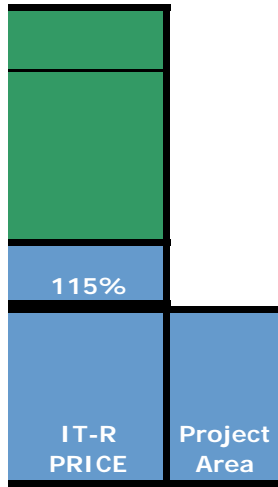
5.77	ML
10.38	NE
10.38	NE
5.49	NE
10.38	NE
10.25	ML
10.38	NE
10.38	NE
10.38	NE
10.38	NE
10.38	NE
10.38	NE
10.38	NE
10.38	NE
10.38	NE
10.38	NE
4.85	ML
10.38	NE
4.94	ML
10.38	NE
10.32	NE
10.38	NE
3.85	ML
10.38	NE
10.38	NE
10.38	NE
10.38	NE
10.38	ML
4.00	ML
9.93	NE
10.38	NE
7.21	NE
8.26	NE
10.38	NE
8.90	ML
4.37	ML
10.38	NE
10.38	NE
10.38	NE
7.55	NE
10.38	NE
10.38	NE
7.72	ML
10.38	NE
10.38	NE
10.38	NE
3.85	ML
5.33	ML
3.85	ML
6.53	ML
10.38	NE



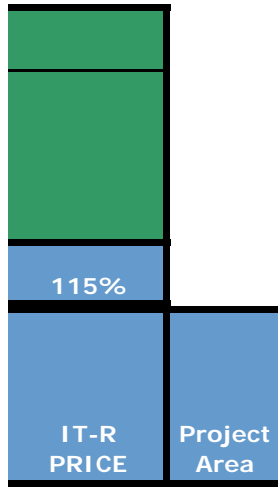
8.44	ML
10.38	NE
10.38	PR
10.38	NE
8.86	NE
10.38	NE
10.38	NE
10.38	NE
10.38	PR
8.04	PR
9.78	PR
10.38	NE
9.85	PR
3.85	NE
10.38	NE
10.38	NE
8.04	NE
6.45	PR
8.76	ML
3.85	ML
3.94	NE
3.85	ML
5.30	PR
7.06	NE
3.98	NE
4.73	NE
3.91	ML
4.49	ML
7.62	ML
3.85	ML
7.31	NE
4.60	ML
7.33	ML
3.85	ML
3.85	ML
3.85	ML
3.85	ML
4.48	ML
3.85	ML
9.31	NE
8.34	NE
10.38	PR
8.06	NE
4.26	ML
3.85	ML
6.80	ML
4.82	NE
4.27	ML
3.94	ML
9.01	NE



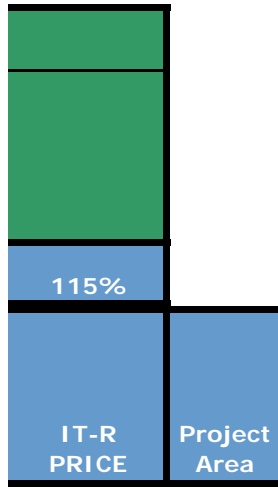
IT-R PRICE	Project Area
10.38	PR
3.85	ML
4.92	ML
4.51	ML
3.85	ML
4.90	ML
3.85	ML
3.85	ML
3.85	ML
3.85	ML
4.37	ML
3.85	ML
3.85	ML
4.51	ML
4.62	ML
4.08	ML
5.83	PR
6.97	PR
3.85	ML
4.96	ML
3.85	ML
7.85	PR
5.70	ML
6.47	PR
10.06	PR
4.92	ML
3.85	ML
6.89	PR
8.22	PR
6.10	PR
8.90	PR
6.54	PR
3.85	ML
8.22	PR
10.38	PR
5.58	PR
3.85	ML
5.01	ML
6.62	ML
9.44	PR
8.27	PR
4.88	ML
10.38	PR
4.96	ML
10.38	PR
10.38	PR
10.38	PR
10.38	PR
10.38	PR
10.38	PR



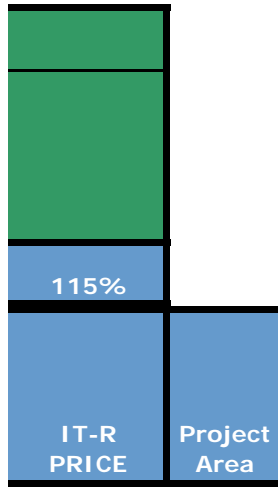
10.38	PR
10.38	PR
9.34	PR
10.38	PR
10.38	PR
10.38	PR
10.38	PR
6.14	PR
5.23	ML
8.84	PR
9.25	PR
10.38	PR
3.85	ML
4.79	ML
5.04	ML
10.38	PR
10.38	PR
10.10	PR
10.38	PR
10.38	PR
10.06	PR
6.34	ML
6.10	PR
10.38	PR
10.38	PR
10.38	PR
8.23	PR
7.12	PR
10.38	PR
5.50	ML
10.38	PR
4.25	ML
8.09	PR
8.43	PR
9.61	PR
3.91	ML
10.12	PR
4.73	ML
3.85	ML
3.85	ML
4.96	ML
7.51	PR
10.16	PR
8.01	PR
10.38	PR
4.62	ML
10.38	PR
10.25	PR
10.38	PR
10.38	PR



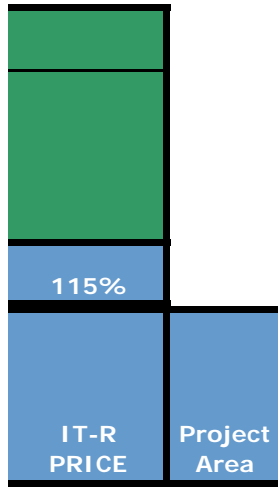
10.38	PR
10.38	PR
5.86	ML
10.38	PR
10.38	PR
9.66	PR
4.76	ML
10.38	PR
10.38	PR
10.38	PR
10.38	PR
10.38	PR
10.38	PR
10.38	PR
10.38	PR
3.85	ML
4.41	ML
10.38	PR
4.64	ML
3.85	ML
3.85	ML
4.93	ML
8.33	PR
9.84	PR
7.72	PR
3.85	ML
3.85	ML
9.78	PR
10.20	PR
10.38	PR
5.87	PR
10.38	PR
10.38	PR
5.75	ML
5.71	ML
6.63	ML
9.96	PR
10.38	PR
5.86	ML
6.90	PR
10.38	PR
3.90	ML
3.85	ML
10.38	PR
4.51	ML
9.32	PR
8.81	PR
8.84	PR
8.57	PR
10.38	PR



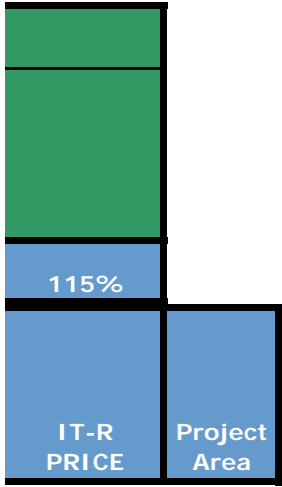
10.38	PR
8.22	PR
10.38	PR
10.13	PR
10.38	PR
3.85	ML
10.38	PR
9.87	PR
10.38	PR
10.38	PR
4.33	ML
7.99	PR
8.41	PR
10.38	PR
10.38	NE
10.38	PR
10.38	PR
9.83	PR
10.38	PR
10.38	PR
10.38	PR
9.16	PR
8.35	PR
10.36	PR
8.43	PR
6.35	PR
10.38	PR
9.44	PR
10.38	PR
10.38	PR
5.48	PR
9.46	PR
9.33	PR
8.76	PR
5.86	PR
7.96	PR
10.38	PR
10.38	PR
8.06	PR
10.38	PR
5.06	ML
10.38	PR
9.94	PR
10.38	NE
9.48	PR
10.38	NE
10.38	NE
10.38	PR
10.38	PR
4.72	ML



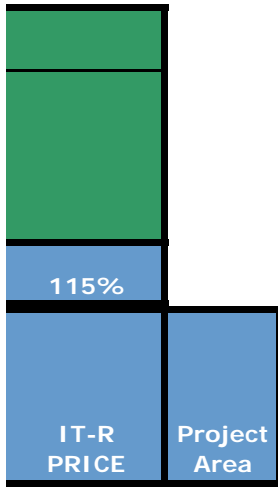
10.38	PR
8.05	PR
7.37	PR
8.72	PR
9.67	PR
10.38	PR
10.38	NE
10.38	PR
8.06	PR
9.88	PR
4.69	ML
10.38	PR
10.38	PR
10.38	PR
10.38	NE
10.38	NE
10.38	NE
10.38	NE
3.92	ML
10.38	PR
3.85	ML
10.38	PR
9.05	PR
6.30	PR
8.96	PR
7.55	PR
4.14	ML
10.38	NE
10.38	PR
10.38	PR
10.38	PR
10.38	PR
10.38	NE
9.38	PR
10.38	PR
10.38	PR
7.81	PR
10.38	NE
10.10	PR
9.41	PR
10.38	PR
9.99	PR
9.39	PR
7.59	PR
7.86	PR
10.38	PR
6.01	PR
10.38	NE
3.85	ML
6.79	PR



9.67	PR
10.38	PR
10.38	PR
8.68	PR
10.38	PR
9.72	PR
8.81	PR
10.38	PR
7.20	PR
10.38	NE
8.41	PR
9.66	PR
3.85	ML
10.38	PR
9.66	PR
9.66	PR
9.85	PR
10.38	PR
10.38	PR
5.68	PR
10.38	NE
7.55	PR
9.56	PR
10.38	NE
10.38	PR
10.38	PR
10.38	PR
5.68	PR
6.24	PR
10.38	PR
5.89	PR
7.86	PR
9.12	PR
9.23	PR
10.18	PR
9.12	PR
3.85	ML
3.85	ML
3.85	ML
10.38	PR
10.38	PR
10.38	NE
4.32	NE
3.85	ML
8.18	PR
4.51	ML
10.38	NE
10.38	NE
7.14	ML
10.38	NE



3.85	NE
10.38	ML
3.85	ML
7.52	PR
10.38	NE
3.85	ML
10.38	NE
8.58	PR
4.08	ML
6.10	NE
8.87	NE
5.41	ML
9.41	PR
3.85	ML
3.85	ML
4.63	ML
3.85	ML
4.37	ML
10.38	NE
3.85	ML
3.85	ML
3.85	ML
3.85	ML
4.76	ML
8.84	PR
8.22	PR
10.38	NE
5.74	NE
4.76	ML
10.38	NE
3.85	ML
10.38	NE
3.85	ML
9.37	NE
10.38	PR
9.01	NE
9.01	NE
10.38	PR
10.38	NE
10.38	NE
10.38	NE
10.38	NE
10.38	NE
10.38	NE
10.38	NE
10.38	NE
10.38	NE
10.38	NE
10.38	NE
10.38	NE
10.38	NE
10.38	NE
10.38	NE
10.38	NE



4.28	ML
4.77	ML
10.38	NE
10.38	NE
10.38	NE
10.38	NE
10.38	NE
10.38	NE
10.38	NE
10.38	NE
10.38	NE
10.38	NE
10.38	NE
10.38	NE
10.38	NE
10.38	NE
10.38	NE
10.38	NE
3.85	ML